STATE OF NEVADA

DEPARTMENT OF TAXATION

1999-00

NET PROCEEDS OF MINERALS

BASED ON 1999 CALENDAR YEAR REPORT

PREPARED BY THE

DIVISION OF ASSESSMENT STANDARDS

CENTRALLY ASSESSED PROPERTIES

FOR CERTIFICATION BY THE DEPARTMENT OF TAXATION

April 20, 2000

1999-2000

NEVADA TAX COMMISSION

Honorable Kenny C. Guinn
Governor, Ex Officio Member

Barbara Smith Campbell
Chairwoman

Members

Dean Baker Candace Evart
Harley E. Harmon Joan Lambert Charles A. Lenzie
John E. Marvel

STATE BOARD OF EQUALIZATION

Chairwoman
Rose M. K. Dominguez

Members
Stephen R. Johnson Clay Fitch
Gayle Robertson William Wright

DEPARTMENT OF TAXATION

David P. Pursell
Executive Director

DIVISION OF ASSESSMENT STANDARDS

Terry Rubald
Acting Chief

Ernest J. Wood
Supervisor
Locally Assessed Properties

Terry Rubald
Supervisor
Centrally Assessed Properties

Jack W. Moore
Supervisor
Local Government Finance

CALENDAR YEAR 1999 GROSS PROCEEDS OF MINERALS

STATEWIDE	1999 OPERATORS
CARSON CITY	$0
CHURCHILL	47,009,120
CLARK	25,243,004
DOUGLAS	60,252
ELKO	529,340,222
ESMERALDA	18,772,754
EUREKA	731,861,772
HUMBOLDT	310,592,488
LANDER	487,954,267
LINCOLN	682,798
LYON	5,057,205
MINERAL	36,777,787
NYE	199,695,435
PERSHING	138,836,806
STOREY	4,114,661
WASHOE	28,430,001
WHITE PINE	66,819,679
TOTAL	$2,631,248,251

COMPARATIVE GROSS PROCEEDS

STATEWIDE	1994	1995	1996	1997	1998
CARSON CITY	$0	$0	$0	$0	$0
CHURCHILL	83,245,380	90,319,194	91,182,171	95,164,481	75,426,316
CLARK	22,069,923	23,651,122	24,000,646	24,651,712	22,933,419
DOUGLAS	56,898	59,202	60,332	59,400	58,923
ELKO	185,538,925	183,468,317	232,491,376	436,306,177	447,416,809
ESMERALDA	14,871,432	20,093,078	22,404,550	17,091,459	15,364,112
EUREKA	1,296,256,179	1,412,680,742	1,378,356,628	1,081,393,284	946,588,326
HUMBOLDT	502,013,010	441,823,937	411,940,651	405,242,328	365,445,759
LANDER	256,397,592	279,941,477	257,310,613	304,581,894	487,542,114
LINCOLN	811,225	703,140	775,301	867,282	848,018
LYON	16,084,643	20,364,101	23,072,952	22,204,144	17,294,892
MINERAL	97,984,533	86,967,240	89,576,759	71,073,192	48,280,893
NYE	328,099,904	229,547,869	266,856,846	260,895,658	241,260,274
PERSHING	101,037,671	111,601,851	145,511,941	163,044,935	164,415,377
STOREY	8,637,883	6,794,526	5,374,116	4,630,319	4,471,248
WASHOE	25,663,503	22,734,738	20,472,633	20,234,732	22,614,920
WHITE PINE	58,242,380	60,872,905	141,296,133	210,645,681	138,580,297
TOTAL	$2,997,011,081	$2,991,623,439	$3,110,683,648	$3,118,086,678	$2,998,541,697

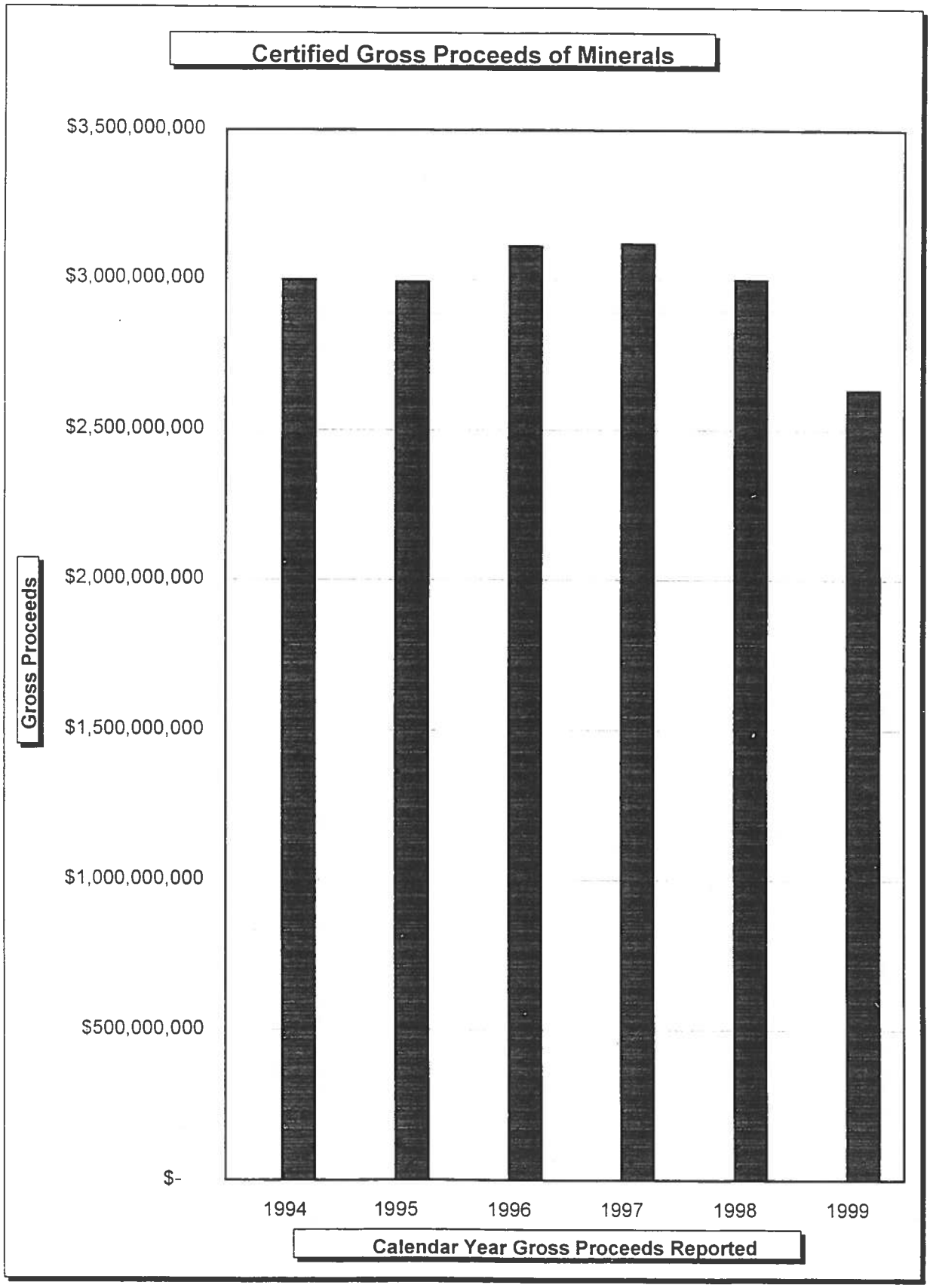
Certified Gross Proceeds of Minerals
$3,500,000,000
$3,000,000,000
$2,500,000,000
$2,000,000,000
$1,500,000,000
$1,000,000,000
$500,000,000
$-
Gross Proceeds
1994
1995
1996
1997
1998
1999
Calendar Year Gross Proceeds Reported

CALENDAR YEAR 1999 NET PROCEEDS OF MINERALS
CERTIFIED BY THE DEPARTMENT OF TAXATION

STATEWIDE

		OPERATORS	ROYALTIES	1999 TOTAL
CARSON CITY		$0	$0	$0
CHURCHILL		4,381,074	1,823,762	$6,204,836
CLARK		6,381,783	62,500	$6,444,283
DOUGLAS		54,768	0	$54,768
ELKO	(1)	129,601,234	10,533,488	$140,134,722
ESMERALDA		2,108,616	181,417	$2,290,033
EUREKA		83,996,170	33,767,269	$117,763,439
HUMBOLDT	(1)	946,284	2,028,958	$2,975,242
LANDER	(1)	239,637,948	16,114,581	$255,752,529
LINCOLN		90,666	21,001	$111,667
LYON		353,778	0	$353,778
MINERAL		69	1,861,843	$1,861,912
NYE		11,290,051	9,071,089	$20,361,140
PERSHING		23,963,930	2,481,811	$26,445,741
STOREY		114,718	14,560	$129,278
WASHOE		932,826	775,229	$1,708,055
WHITE PINE		3,123,769	1,538,868	$4,662,637
TOTAL		$506,977,684	$80,276,376	$587,254,060

(1) Operator's net subject to change depending on SBE decision.

COMPARATIVE NET PROCEEDS

STATEWIDE

	1994	1995	1996	1997	1998
CARSON CITY	0	$0	$0	$0	$0
CHURCHILL	35,589,915	43,917,772	$43,400,645	$46,511,564	$27,946,220
CLARK	7,653,730	7,146,357	$7,913,255	$8,115,530	$6,238,497
DOUGLAS	43,203	48,689	$50,337	$38,857	$48,794
ELKO	$17,537,908	9,132,318	$21,501,161	$144,562,766	$139,600,605
ESMERALDA	4,434,288	7,013,556	$9,236,968	$926,241	$1,041,752
EUREKA	465,812,474	474,563,434	$357,833,953	$263,248,542	$185,631,362
HUMBOLDT	127,538,854	40,071,034	$14,171,786	$23,396,041	$5,543,522
LANDER	88,373,027	92,741,822	$37,698,138	$19,613,701	$223,122,561
LINCOLN	210,288	87,926	$71,553	$112,469	$108,936
LYON	857,167	2,617,447	$3,283,792	$1,939,058	$1,906,724
MINERAL	34,587,846	22,728,585	$20,466,698	$17,360,325	$7,095,185
NYE	166,400,006	55,705,167	$67,706,345	$61,004,913	$33,912,982
PERSHING	24,823,456	17,149,633	$25,025,267	$36,293,866	$41,039,852
STOREY	1,168,407	694,062	$590,241	$770,140	$625,345
WASHOE	3,626,062	1,703,879	$1,386,921	$870,920	$1,695,810
WHITE PINE	15,759,391	11,521,765	$2,829,619	$7,737,773	$12,427,051
TOTAL	$994,416,022	$786,843,446	$613,166,679	$632,502,706	$687,985,198

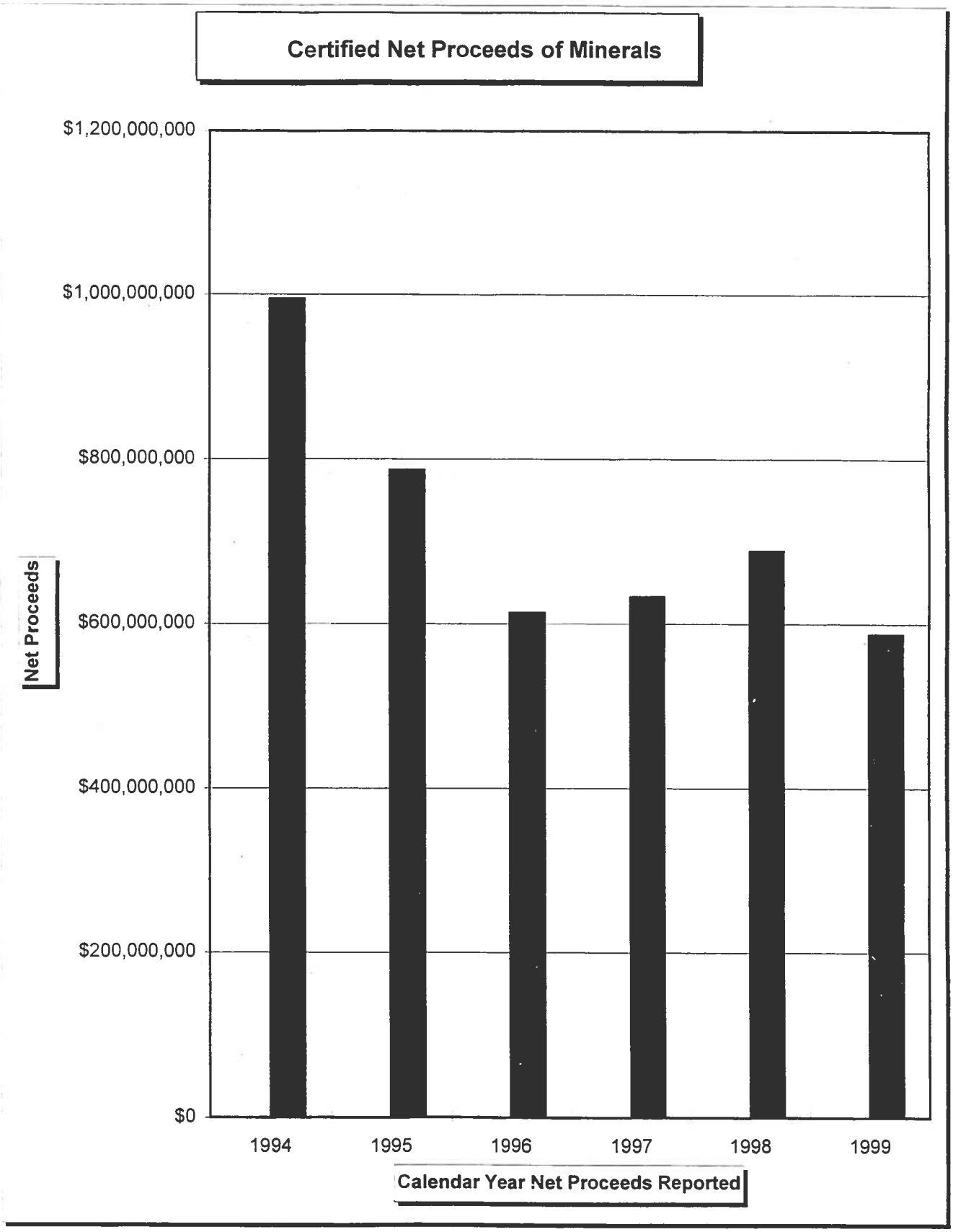
Certified Net Proceeds of Minerals
$1,200,000,000
$1,000,000,000
$800,000,000
$600,000,000
$400,000,000
$200,000,000
$0
Net Proceeds
1994
1995
1996
1997
1998
1999
Calendar Year Net Proceeds Reported

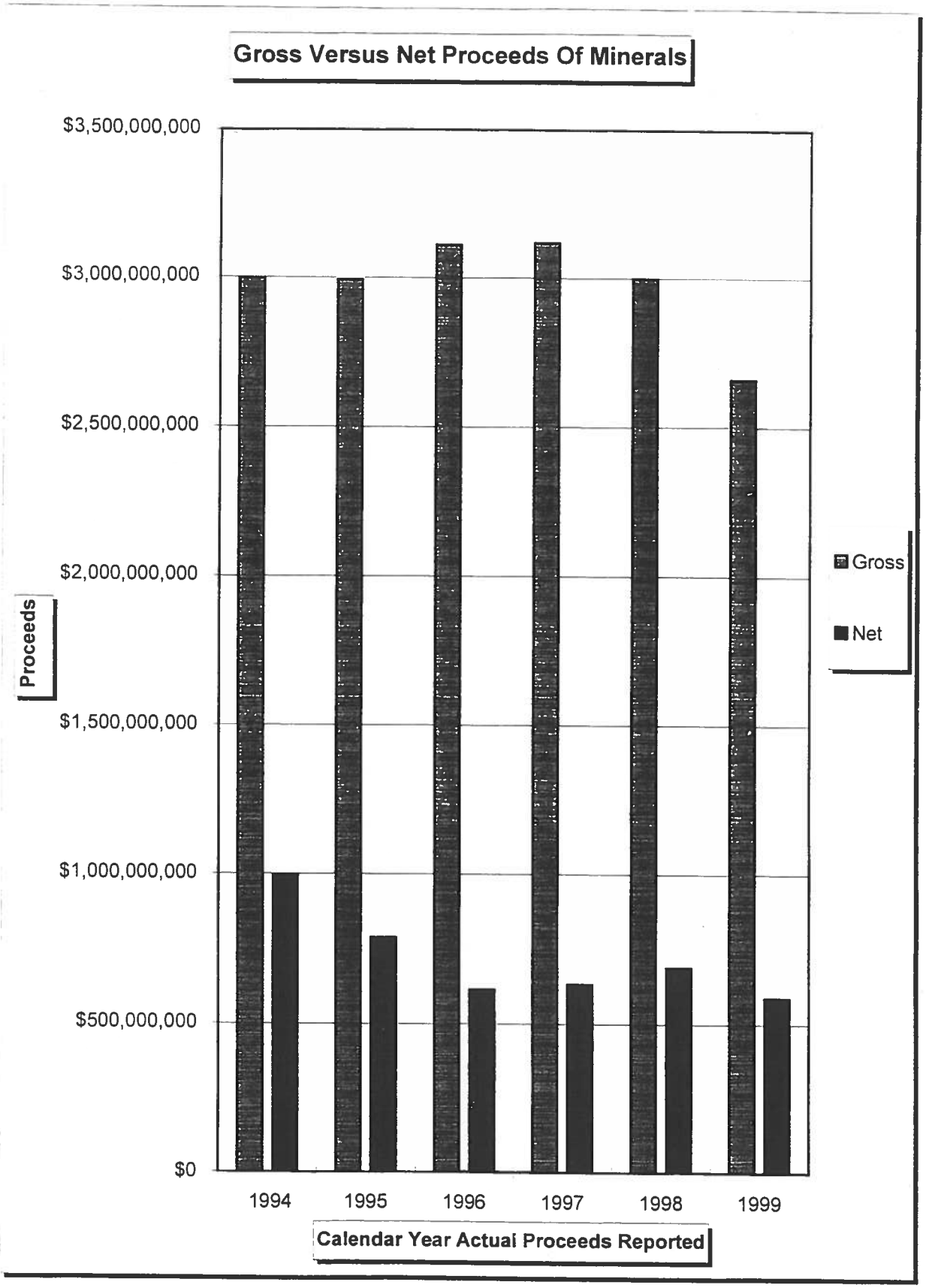
Gross Versus Net Proceeds Of Minerals
$3,500,000,000
$3,000,000,000
$2,500,000,000
$2,000,000,000
$1,500,000,000
$1,000,000,000
$500,000,000
$0
Proceeds
1994
1995
1996
1997
1998
1999
Calendar Year Actual Proceeds Reported
Gross
Net

COMPARATIVE SURVEY OF NET PROCEEDS OF MINERALS
ANNUAL TAX REVENUES
BASED ON CALENDAR YEAR 1999 REPORTS

CALENDAR YEAR	ANNUAL NET PROCEEDS	ANNUAL COUNTY TAX	ANNUAL STATE TAX	AVERAGE COUNTY TAX RATE	AVERAGE STATE TAX RATE	AVERAGE COMBINED TAX RATE
1963	$20,502,707	$703,686		3.43		
1964	16,612,968	563,455		3.39		
1965	17,806,578	605,304		3.40		
1966	27,084,338	904,289		3.34		
1967	23,542,134	771,693		3.28		
1968	30,984,767	1,089,661		3.52		
1969	58,424,028	2,105,351		3.60		
1970	59,043,306	2,106,078		3.57		
1971	40,173,554	1,457,110		3.63		
1972	53,115,680	1,994,296		3.75		
1973	57,362,409	2,177,059		3.80		
1974	78,319,357	2,977,649		3.80		
1975	49,434,863	1,813,128		3.67		
1976	36,034,946	1,300,130		3.61		
1977	49,474,846	1,842,284		3.72		
1978	53,786,490	1,967,717		3.66		
1979	80,690,289	1,979,849		2.45		
1980	128,872,213	3,243,145		2.52		
1981	164,738,579	1,912,754		1.16		
1982	159,999,360	1,799,734		1.12		
1983	245,688,351	4,152,133		1.69		
1984	184,986,780	3,221,588		1.74		
1985	198,263,327	3,526,911		1.78		
1986	374,664,142	6,091,451		1.63		
1987	627,330,373	12,083,696		1.93		
1988	778,252,531	13,567,632		1.74		
1989	748,051,856	14,374,372	21,863,394	1.92	2.92	4.84
1990	887,035,290	18,838,751	23,896,151	2.12	2.69	4.81
1991	677,341,905	14,265,644	18,179,877	2.11	2.68	4.79
1992	727,396,245	15,878,428	18,839,425	2.18	2.59	4.77
1993	839,578,107	18,278,640	22,130,656	2.18	2.64	4.82
1994	994,416,022	21,481,588	26,723,326	2.16	2.69	4.85
1995	786,843,446	15,536,905	22,031,121	1.97	2.80	4.77
1996	613,166,679	12,641,648	16,556,640	2.06	2.70	4.76
1997	632,502,706	13,948,654	16,110,703	2.21	2.55	4.76
1998	687,985,198	17,333,035	15,934,116	2.52	2.32	4.84
1999	587,254,060	14,805,200	14,152,644	2.52	2.41	4.93

CALENDAR YEAR 1999 NET PROCEEDS OF MINERALS

	INDUSTRY	1999 ACTUAL GROSS PROCEEDS	1999 ACTUAL NET PROCEEDS	1999 ACTUAL COUNTY TAX DUE	1999 ACTUAL STATE DEBT DUE	1999 ACTUAL STATE GF DUE	1999 ACTUAL TOTAL TAX DUE
36	GOLD	$2,401,151,540	$ 473,123,451	$12,097,128.20	$709,685.18	$10,737,727.99	$23,544,541.37
36	OTHER *	143,182,373	24,486,733	600,319.99	36,730.11	421,321.24	$1,058,371.34
12	GEOTHERMAL	61,374,874	3,112,462	76,314.54	4,668.69	$0.00	$80,983.23
5	GYPSUM	15,524,059	2,602,361	72,515.83	3,903.54	32,266.33	$108,685.70
16	OIL	10,015,405	3,652,677	101,321.52	5,479.02	44,643.07	$151,443.61
105	TOTAL	$2,631,248,251	$ 506,977,684	$12,947,600.08	$760,466.54	$11,235,958.63	$24,944,025.25

GOLD	91.26%	93.32%	93.43%	93.32%	95.57%	94.39%
OTHER *	5.44%	4.83%	4.64%	4.83%	3.75%	4.24%
GEOTHERMAL	2.33%	0.61%	0.59%	0.61%	0.00%	0.32%
GYPSUM	0.59%	0.51%	0.56%	0.51%	0.29%	0.44%
OIL	0.38%	0.72%	0.78%	0.72%	0.40%	0.61%
TOTAL	100.00%	100.00%	100.00%	100.00%	100.00%	100.00%

* BARITE
BASALT
BENTONITE
CLAY
COPPER CONCENTRATE
COPPER
DITOMACEOUS EARTH (D.E.)
DOLOMITE
FLOUSPAR
IRON
LIMESTONE
LITHIUM
MAGNESITE
OPALS
PERLITE
RHYOLITE
SALT
SILICA
TRACE MINERALS
TURQUOISE

CALENDAR YEAR 1999 NET PROCEEDS OF MINERALS

GOLD OPERATOR	1999 ACTUAL GROSS PROCEEDS	1999 ACTUAL NET PROCEEDS	1999 ACTUAL COUNTY TAX DUE	1999 ACTUAL STATE DEBT DUE	1999 ACTUAL STATE GF DUE	1999 ACTUAL TOTAL TAX DUE
1 NEWMONT GOLD	384,888,835	47,958,003	742,054.18	71,937.00	1,583,908.97	2,397,900.15
2 CORTEZ GOLD MINES - VENTURE II	364,878,187	239,310,968	7,152,526.21	358,966.45	4,454,055.74	11,965,548.40
3 BARRICK GOLDSTRIKE	310,583,611	16,598,338	256,826.08	24,897.51	548,193.31	829,916.90
4 BARRICK GOLDSTRIKE-MEIKLE	274,154,419	87,308,849	1,987,324.02	130,963.27	2,247,155.16	4,365,442.45
5 SANTA FE PACIFIC - TWIN CREEKS	170,288,143	0	0.00	0.00	0.00	0.00
6 ROUND MOUNTAIN GOLD	152,710,392	4,929,385	172,035.54	7,394.08	67,039.64	246,469.26
7 INDEPENDENCE MINING - JERRITT	101,639,987	4,416,365	100,525.30	6,624.55	113,668.40	220,818.25
8 ECHO BAY MINES - McCOY	89,369,328	0	0.00	0.00	0.00	0.00
9 SANTA FE PACIFIC - LONE TREE	67,001,850	0	0.00	0.00	0.00	0.00
10 MIDAS JOINT VENTURE	60,117,322	27,603,142	628,302.72	41,404.71	710,449.67	1,380,157.10
11 COEUR ROCHESTER	52,251,450	9,345,655	267,323.12	14,018.48	185,941.15	467,282.75
12 FLORIDA CANYON	42,431,735	2,599,039	74,342.91	3,898.56	0.00	78,241.47
13 NEWMONT - CAP/BOOT	41,534,597	0	0.00	0.00	0.00	0.00
14 KENNECOTT - RAWHIDE	36,004,005	0	0.00	0.00	0.00	0.00
15 HOMESTAKE MINING	34,502,500	18,744,057	290,026.79	28,116.09	619,059.97	937,202.85
16 ROSEBUD MINING	32,560,492	9,003,158	257,526.33	13,504.74	179,126.83	450,157.90
17 GETCHELL GOLD	31,739,646	0	0.00	0.00	0.00	0.00
18 BALD MOUNTAIN MINING - BALD MTN	28,020,691	0	0.00	0.00	0.00	0.00
19 BARRICK BULLFROG INC	22,462,324	0	0.00	0.00	0.00	0.00
20 MARIGOLD MINING	20,574,610	803,511	15,803.45	1,205.27	0.00	17,008.72
21 NEWMONT GOLD MINING - MULE CYN	15,337,410	0	0.00	0.00	0.00	0.00
22 DEE GOLD	11,262,294	0	0.00	0.00	0.00	0.00
23 HYCROFT - CROFOOT MINE	11,197,698	0	0.00	0.00	0.00	0.00
24 DAISY GOLD MINING CO - M L	8,415,069	1,379,212	45,756.74	2,068.82	0.00	47,825.56
25 ALTA GOLD COMPANY	8,000,619	0	0.00	0.00	0.00	0.00
26 ALTA GOLD - GRIFFON	6,727,949	3,123,769	106,754.81	4,685.65	29,129.15	140,569.61
27 MINERAL RIDGE RESOURCES	6,714,170	0	0.00	0.00	0.00	0.00
28 NEWMONT - RAIN	6,621,095	0	0.00	0.00	0.00	0.00
29 PINSON - PINSON	3,536,379	0	0.00	0.00	0.00	0.00
30 BATTLE MTN GOLD - REONA/CANYON	3,041,173	0	0.00	0.00	0.00	0.00
31 KINROSS CANDELARIA	763,797	0	0.00	0.00	0.00	0.00
32 ALTA GOLD - KINSLEY	653,726	0	0.00	0.00	0.00	0.00
33 AMAX GOLD INC	614,294	0	0.00	0.00	0.00	0.00
34 CATHEDRAL GOLD	215,723	0	0.00	0.00	0.00	0.00
35 INDEPENDENCE MINING - BIG SPRIN	211,060	0	0.00	0.00	0.00	0.00
36 WIND MOUNTAIN MINING COMPANY	124,960	0	0.00	0.00	0.00	0.00
TOTAL	$ 2,401,151,540	$ 473,123,451	$ 12,097,128.20	$ 709,685.18	$ 10,737,727.99	$ 23,544,541.37

CALENDAR YEAR 1999 NET PROCEEDS OF MINERALS

	OTHER OPERATOR	1999 ACTUAL GROSS PROCEEDS	1999 ACTUAL NET PROCEEDS	COMMODITY	1999 ACTUAL COUNTY TAX DUE	1999 ACTUAL STATE DEBT DUE	1999 ACTUAL STATE GF DUE	1999 ACTUAL TOTAL TAX DUE
1	BHP NEVADA MINING- ROBINSON	32,071,039	0	COPPER	0.00	0.00	0.00	0.00
2	CONTINENTAL LIME INC	30,007,232	10,272,878	LIMESTONE	233,831.25	15,409.32	264,403.33	513,643.90
3	CHEMETALL FOOTE CORP	11,617,061	2,105,847	LITHIUM	56,120.82	3,158.77	3,895.82	63,175.41
4	SIMPLOT SILICA	10,527,449	4,903,343	SILICA	112,237.52	7,355.01	125,574.61	245,167.14
5	M-I - GREYSTONE	7,998,915	135,718	BARITE	4,056.34	203.58	0.00	4,259.92
6	EAGLE PICHER	6,438,071	779,939	D.E.	22,309.38	1,169.91	0.00	23,479.29
7	MOLTAN	5,943,006	746,667	CLAY	18,425.50	1,120.00	0.00	19,545.50
8	CHEMSTAR - APEX	5,910,675	1,246,413	LIMESTONE	28,281.11	1,869.62	7,241.66	37,392.39
9	MIN-AD INC	5,513,626	120,503	DOLOMITE	2,507.31	180.75	0.00	2,688.06
10	C R MINERALS	4,408,728	1,295,201	D.E.	31,961.68	1,942.80	11,427.56	45,332.04
11	MUD CAMP MINING	4,360,126	909,652	CLAY	31,716.84	1,364.48	0.00	33,081.32
12	EAGLE PICHER	4,114,661	114,718	D.E.	2,859.81	172.08	0.00	3,031.89
13	BAROID CORP - ROSSI	3,084,450	0	BARITE	0.00	0.00	0.00	0.00
14	PREMIER SERVICES - GABBS MAG	2,836,988	931,775	MAGNESITE	32,518.95	1,397.66	0.00	33,916.61
15	NEVADA CEMENT	2,596,810	103,199	LIMESTONE	2,794.63	154.80	0.00	2,949.43
16	BAKER HUGHES	2,020,709	190,444	BARITE	5,691.99	285.67	0.00	5,977.66
17	EAGLE PICHER	531,171	204,195	D.E.	5,038.92	306.29	2,822.59	8,167.80
18	WILKIN MINING	497,264	90,666	PERLITE	2,279.43	136.00	304.55	2,719.98
19	NEVADA CEMENT	475,397	0	LIMESTONE	0.00	0.00	0.00	0.00
20	NV BARTH - SAGA EXPLORATION	410,853	115,838	IRON	1,792.36	173.76	2,088.21	4,054.33
21	HUCK SALT CO	307,100	0	SALT	0.00	0.00	0.00	0.00
22	GREFCO	260,859	2,769	BASALT	73.79	4.15	0.00	77.94
23	VANDERBILT - BLANCO	180,664	0	CLAY	0.00	0.00	0.00	0.00
24	NUTRITIONAL ADDITIVES	178,311	8,850	DOLOMITE	253.15	13.28	0.00	266.43
25	NEVADA CEMENT COMPANY	161,773	0	LIMESTONE	0.00	0.00	0.00	0.00
26	FELLER STONE	156,700	0	RYOLITE	0.00	0.00	0.00	0.00
27	HODSON, G. KEITH	120,742	20,090	OPALS	389.79	30.14	82.33	502.26
28	VANDERBILT	118,036	0	CLAY	0.00	0.00	0.00	0.00
29	VANDERBILT	105,645	28,093	CLAY	932.01	42.14	9.10	983.25
30	AMERICAN COLLOID	62,909	62,909	BENTONITE	1,799.45	94.36	1,251.64	3,145.45
31	STANDARD INDUSTRIAL MINERAL	60,252	54,768	IRON	1,078.60	82.15	1,577.65	2,738.40
32	CROWELL, J.	49,736	39,191	FLOUSPAR	1,300.20	58.79	600.56	1,959.55
33	INTERNATIONAL TRACE MINERAL	28,834	0	T. MINERALS	0.00	0.00	0.00	0.00
34	WINTLE, JAY	11,096	818	TURQUOISE	24.45	1.23	0.00	25.68
35	GREFCO	9,985	69	BASALT	2.41	0.10	0.00	2.51
36	ROYAL PEACOCK OPAL	5,500	2,180	OPALS	42.30	3.27	41.63	87.20
	TOTAL	$ 143,182,373	$ 24,486,733		$ 600,319.99	$ 36,730.11	421,321.24	$ 1,058,371.34

CALENDAR YEAR 1999 NET PROCEEDS OF MINERALS

GEOTHERMAL OPERATOR	1999 ACTUAL GROSS PROCEEDS	1999 ACTUAL NET PROCEEDS	1999 ACTUAL COUNTY TAX DUE	1999 ACTUAL STATE DEBT DUE	1999 ACTUAL STATE GF DUE	1999 ACTUAL TOTAL TAX DUE
1 OXBOW GEOTHERMAL	26,041,295	1,435,755	35,430.13	2,153.63	0.00	37,583.76
2 STEAMBOAT DEVELOPMENT CORP	13,117,180	0	0.00	0.00	0.00	0.00
3 BRADY POWER PARTNERS	5,881,673	0	0.00	0.00	0.00	0.00
4 OXBOW POWER OF BEOWAWE INC	5,297,449	0	0.00	0.00	0.00	0.00
5 CAITHNESS POWER	3,559,851	0	0.00	0.00	0.00	0.00
6 BRADY POWER - DESERT PEAK	2,938,827	699,256	17,255.54	1,048.88	0.00	18,304.42
7 EMPIRE LIM PART - EMPIRE	1,921,203	932,826	22,275.88	1,399.24	0.00	23,675.12
8 STEAMBOAT ENVIROSYSTEMS	1,230,791	0	0.00	0.00	0.00	0.00
9 TAD'S ENTERPRISE	537,018	44,625	1,352.99	66.94	0.00	1,419.93
10 CONSTELLATION OPER - SODA LAK	499,757	0	0.00	0.00	0.00	0.00
11 CONSTELLATION OPER -STILLWATE	295,790	0	0.00	0.00	0.00	0.00
12 ELKO HEAT COMPANY	54,040	0	0.00	0.00	0.00	0.00
TOTAL	$ 61,374,874	$ 3,112,462	$ 76,314.54	$ 4,668.69	0.00	$ 80,983.23

CALENDAR YEAR 1999 NET PROCEEDS OF MINERALS

GYPSUM OPERATOR	1999 ACTUAL GROSS PROCEEDS	1999 ACTUAL NET PROCEEDS	1999 ACTUAL COUNTY TAX DUE	1999 ACTUAL STATE DEBT DUE	1999 ACTUAL STATE GF DUE	1999 ACTUAL TOTAL TAX DUE
1 HARDIE GYPSUM	5,347,089	0	0.00	0.00	0.00	0.00
2 U S GYPSUM	4,795,802	2,164,380	61,909.93	3,246.57	32,240.60	97,397.10
3 PACIFIC COAST	3,457,791	232,027	5,264.69	348.04	0.00	5,612.73
4 ART WILSON - ADAMS	1,921,417	204,814	5,311.65	307.22	0.00	5,618.87
5 N B A	1,960	1,140	29.56	1.71	25.73	57.00
TOTAL	$ 15,524,059	$ 2,602,361	$ 72,515.83	$ 3,903.54	$ 32,266.33	$ 108,685.70

CALENDAR YEAR 1999 NET PROCEEDS OF MINERALS

OIL OPERATOR	1999 ACTUAL GROSS PROCEEDS	1999 ACTUAL NET PROCEEDS	1999 ACTUAL COUNTY TAX DUE	1999 ACTUAL STATE DEBT DUE	1999 ACTUAL STATE GF DUE	1999 ACTUAL TOTAL TAX DUE
1 MAKOIL - MUNSON/TRAP	1,799,872	519,999	15,628.05	780.00	1,791.92	18,199.97
2 MAKOIL - GRANT	1,656,563	1,116,204	33,546.40	1,674.31	20,589.50	55,810.21
3 MAKOIL INC - TRAP SPRINGS	1,590,956	353,972	10,638.27	530.96	0.00	11,169.23
4 PETCON - BLACKBURN	1,467,245	579,934	8,973.32	869.90	13,354.14	23,197.36
5 FORELAND - EAGLE SPRINGS	1,069,208	354,468	10,653.18	531.70	0.00	11,184.88
6 FORELAND - GHOST RANCH	611,946	294,156	8,840.56	441.23	3,955.22	13,237.01
7 WESTERN GENERAL - KATE SPRING	426,900	202,086	6,073.49	303.13	2,717.25	9,093.87
8 BIG WEST OIL AND GAS	382,712	0	0.00	0.00	0.00	0.00
9 FRONTIER EXPLORATION 7403	249,513	12,421	373.30	18.63	0.00	391.93
10 FORELAND - SAND DUNE	199,779	103,240	3,102.77	154.86	1,904.37	5,162.00
11 MAKOIL INC - BRITTON 13-21	197,846	34,222	1,028.51	51.33	0.00	1,079.84
12 MAKOIL - KATE SPRINGS 2-12	181,641	42,824	1,287.03	64.24	0.00	1,351.27
13 FRONTIER EXPLORATION 14-42	100,151	39,151	1,176.64	58.73	330.67	1,566.04
14 WESTERN GENERAL - TAYLOR 1 & 2	72,345	0	0.00	0.00	0.00	0.00
15 FORELAND 1-5 - TOMERA RANCH	5,832	0	0.00	0.00	0.00	0.00
16 FORELAND - N WILLOW CREEK FIELD	2,896	0	0.00	0.00	0.00	0.00
TOTAL	10,015,405	3,652,677	101,321.52	5,479.02	44,643.07	151,443.61

CALENDAR YEAR 1999 NET PROCEEDS OF MINERALS

COUNTY - CARSON CITY OPERATOR	1999 ACTUAL GROSS PROCEEDS	1999 ACTUAL NET PROCEEDS	1999 ACTUAL COUNTY TAX DUE	1999 ACTUAL STATE DEBT DUE	1999 ACTUAL STATE GF DUE	1999 ACTUAL TOTAL TAX DUE
0	0	0	0.00	0.00	0.00	0.00
TOTAL	0	0	$0.00	$0.00	$0.00	$0.00

COUNTY - CHURCHILL OPERATOR	1999 ACTUAL GROSS PROCEEDS	1999 ACTUAL NET PROCEEDS	1999 ACTUAL COUNTY TAX DUE	1999 ACTUAL STATE DEBT DUE	1999 ACTUAL STATE GF DUE	1999 ACTUAL TOTAL TAX DUE
1 OXBOW GEOTHERMAL	26,041,295	1,435,755	35,430.13	2,153.63	0.00	37,583.76
2 MOLTAN	5,943,006	746,667	18,425.50	1,120.00	0.00	19,545.50
3 BRADY POWER PARTNERS	5,881,673	0	0.00	0.00	0.00	0.00
4 C R MINERALS	4,408,728	1,295,201	31,961.68	1,942.80	11,427.56	45,332.04
5 BRADY POWER - DESERT PEAK	2,938,827	699,256	17,255.54	1,048.88	0.00	18,304.42
6 EAGLE PICHER	531,171	204,195	5,038.92	306.29	2,822.59	8,167.80
7 CONSTELLATION OPER - SODA LAKE	499,757	0	0.00	0.00	0.00	0.00
8 HUCK SALT CO	307,100	0	0.00	0.00	0.00	0.00
9 CONSTELLATION OPER -STILLWATER	295,790	0	0.00	0.00	0.00	0.00
10 NEVADA CEMENT COMPANY	161,773	0	0.00	0.00	0.00	0.00
TOTAL	47,009,120	4,381,074	$108,111.77	$6,571.60	$14,250.15	$128,933.52

COUNTY - CLARK OPERATOR	1999 ACTUAL GROSS PROCEEDS	1999 ACTUAL NET PROCEEDS	1999 ACTUAL COUNTY TAX DUE	1999 ACTUAL STATE DEBT DUE	1999 ACTUAL STATE GF DUE	1999 ACTUAL TOTAL TAX DUE
1 SIMPLOT SILICA	10,527,449	4,903,343	112,237.52	7,355.01	125,574.61	245,167.14
2 CHEMSTAR - APEX	5,910,675	1,246,413	28,281.11	1,869.62	7,241.66	37,392.39
3 HARDIE GYPSUM	5,347,089	0	0.00	0.00	0.00	0.00
4 PACIFIC COAST	3,457,791	232,027	5,264.69	348.04	0.00	5,612.73
	25,243,004	6,381,783	$145,783.32	$9,572.67	$132,816.27	$288,172.26

COUNTY - DOUGLAS OPERATOR	1999 ACTUAL GROSS PROCEEDS	1999 ACTUAL NET PROCEEDS	1999 ACTUAL COUNTY TAX DUE	1999 ACTUAL STATE DEBT DUE	1999 ACTUAL STATE GF DUE	1999 ACTUAL TOTAL TAX DUE
1 STANDARD INDUSTRIAL MINERALS	60,252	54,768	1,078.60	82.15	1,577.65	2,738.40
TOTAL	60,252	54,768	$1,078.60	$82.15	$1,577.65	$2,738.40

CALENDAR YEAR 1999 NET PROCEEDS OF MINERALS

COUNTY - ELKO OPERATOR	1999 ACTUAL GROSS PROCEEDS	1999 ACTUAL NET PROCEEDS	1999 ACTUAL COUNTY TAX DUE	1999 ACTUAL STATE DEBT DUE	1999 ACTUAL STATE GF DUE	1999 ACTUAL TOTAL TAX DUE
1 BARRICK GOLDSTRIKE-MEIKLE	274,154,419	87,308,849	1,987,324.02	130,963.27	2,247,155.16	4,365,442.45
2 INDEPENDENCE MINING - JERRITT	101,639,987	4,416,365	100,525.30	6,624.55	113,668.40	220,818.25
3 MIDAS JOINT VENTURE	60,117,322	27,603,142	628,302.72	41,404.71	710,449.67	1,380,157.10
4 NEWMONT - CAP/BOOT	41,534,597	0	0.00	0.00	0.00	0.00
5 CONTINENTAL LIME INC	30,007,232	10,272,878	233,831.25	15,409.32	264,403.33	513,643.90
6 DEE GOLD	11,262,294	0	0.00	0.00	0.00	0.00
7 NEWMONT - RAIN	6,621,095	0	0.00	0.00	0.00	0.00
8 BAROID CORP - ROSSI	3,084,450	0	0.00	0.00	0.00	0.00
9 ALTA GOLD - KINSLEY	653,726	0	0.00	0.00	0.00	0.00
10 INDEPENDENCE MINING - BIG SPRIN	211,060	0	0.00	0.00	0.00	0.00
11 ELKO HEAT COMPANY	54,040	0	0.00	0.00	0.00	0.00
TOTAL	529,340,222	129,601,234	$2,949,983.29	$194,401.85	$3,335,676.56	$6,480,061.70

COUNTY - ESMERALDA OPERATOR	1999 ACTUAL GROSS PROCEEDS	1999 ACTUAL NET PROCEEDS	1999 ACTUAL COUNTY TAX DUE	1999 ACTUAL STATE DEBT DUE	1999 ACTUAL STATE GF DUE	1999 ACTUAL TOTAL TAX DUE
1 CHEMETALL FOOTE CORP	11,617,061	2,105,847	56,120.82	3,158.77	3,895.82	63,175.41
2 MINERAL RIDGE RESOURCES	6,714,170	0	0.00	0.00	0.00	0.00
3 GREFCO	260,859	2,769	73.79	4.15	0.00	77.94
4 VANDERBILT - BLANCO	180,664	0	0.00	0.00	0.00	0.00
TOTAL	18,772,754	2,108,616	$56,194.61	$3,162.92	$3,895.82	$63,253.35

COUNTY - EUREKA OPERATOR	1999 ACTUAL GROSS PROCEEDS	1999 ACTUAL NET PROCEEDS	1999 ACTUAL COUNTY TAX DUE	1999 ACTUAL STATE DEBT DUE	1999 ACTUAL STATE GF DUE	1999 ACTUAL TOTAL TAX DUE
1 NEWMONT GOLD	384,888,835	47,958,003	742,054.18	71,937.00	1,583,908.97	2,397,900.15
2 BARRICK GOLDSTRIKE	310,583,611	16,598,338	256,826.08	24,897.51	548,193.31	829,916.90
3 HOMESTAKE MINING	34,502,500	18,744,057	290,026.79	28,116.09	619,059.97	937,202.85
4 PETCON - BLACKBURN	1,467,245	579,934	8,973.32	869.90	13,354.14	23,197.36
5 NV BARTH - SAGA EXPLORATION	410,853	115,838	1,792.36	173.76	2,088.21	4,054.33
6 FORELAND 1-5 - TOMERA RANCH	5,832	0	0.00	0.00	0.00	0.00
7 FORELAND - N WILLOW CREEK FIELD	2,896	0	0.00	0.00	0.00	0.00
TOTAL	731,861,772	83,996,170	$1,299,672.73	$125,994.26	$2,766,604.60	$4,192,271.59

CALENDAR YEAR 1999 NET PROCEEDS OF MINERALS

COUNTY - HUMBOLDT OPERATOR	1999 ACTUAL GROSS PROCEEDS	1999 ACTUAL NET PROCEEDS	1999 ACTUAL COUNTY TAX DUE	1999 ACTUAL STATE DEBT DUE	1999 ACTUAL STATE GF DUE	1999 ACTUAL TOTAL TAX DUE
1 SANTA FE PACIFIC - TWIN CREEKS	170,288,143	0	0.00	0.00	0.00	0.00
2 SANTA FE PACIFIC - LONE TREE	67,001,850	0	0.00	0.00	0.00	0.00
3 GETCHELL GOLD	31,739,646	0	0.00	0.00	0.00	0.00
4 MARIGOLD MINING	20,574,610	803,511	15,803.45	1,205.27	0.00	17,008.72
5 HYCROFT - CROFOOT MINE	11,197,698	0	0.00	0.00	0.00	0.00
6 MIN-AD INC	5,513,626	120,503	2,507.31	180.75	0.00	2,688.06
7 PINSON - PINSON	3,536,379	0	0.00	0.00	0.00	0.00
8 AMAX GOLD INC	614,294	0	0.00	0.00	0.00	0.00
9 HODSON, G. KEITH	120,742	20,090	389.79	30.14	82.33	502.26
10 ROYAL PEACOCK OPAL	5,500	2,180	42.30	3.27	41.63	87.20
TOTAL	**310,592,488**	**946,284**	**$18,742.85**	**$1,419.43**	**$123.96**	**$20,286.24**

COUNTY - LANDER OPERATOR	1999 ACTUAL GROSS PROCEEDS	1999 ACTUAL NET PROCEEDS	1999 ACTUAL COUNTY TAX DUE	1999 ACTUAL STATE DEBT DUE	1999 ACTUAL STATE GF DUE	1999 ACTUAL TOTAL TAX DUE
1 CORTEZ GOLD MINES - VENTURE II	364,878,187	239,310,968	7,152,526.21	358,966.45	4,454,055.74	11,965,548.40
2 ECHO BAY MINES - McCOY	89,369,328	0	0.00	0.00	0.00	0.00
3 NEWMONT GOLD MINING - MULE CYN	15,337,410	0	0.00	0.00	0.00	0.00
4 M-I - GREYSTONE	7,998,915	135,718	4,056.34	203.58	0.00	4,259.92
5 OXBOW POWER OF BEOWAWE INC	5,297,449	0	0.00	0.00	0.00	0.00
6 BATTLE MTN GOLD - REONA/CANYON	3,041,173	0	0.00	0.00	0.00	0.00
7 BAKER HUGHES	2,020,709	190,444	5,691.99	285.67	0.00	5,977.66
8 WINTLE, JAY	11,096	818	24.45	1.23	0.00	25.68
TOTAL	**487,954,267**	**239,637,948**	**$7,162,298.99**	**$359,456.93**	**$4,454,055.74**	**$11,975,811.66**

COUNTY - LINCOLN OPERATOR	1999 ACTUAL GROSS PROCEEDS	1999 ACTUAL NET PROCEEDS	1999 ACTUAL COUNTY TAX DUE	1999 ACTUAL STATE DEBT DUE	1999 ACTUAL STATE GF DUE	1999 ACTUAL TOTAL TAX DUE
1 WILKIN MINING	497,264	90,666	2,279.43	136.00	304.55	2,719.98
2 FELLER STONE	156,700	0	0.00	0.00	0.00	0.00
3 INTERNATIONAL TRACE MINERALS IN	28,834	0	0.00	0.00	0.00	0.00
TOTAL	**682,798**	**90,666**	**$2,279.43**	**$136.00**	**$304.55**	**$2,719.98**

CALENDAR YEAR 1999 NET PROCEEDS OF MINERALS

COUNTY - LYON OPERATOR	1999 ACTUAL GROSS PROCEEDS	1999 ACTUAL NET PROCEEDS	1999 ACTUAL COUNTY TAX DUE	1999 ACTUAL STATE DEBT DUE	1999 ACTUAL STATE GF DUE	1999 ACTUAL TOTAL TAX DUE
1 NEVADA CEMENT	2,596,810	103,199	2,794.63	154.80	0.00	2,949.43
2 ART WILSON - ADAMS	1,921,417	204,814	5,311.65	307.22	0.00	5,618.87
3 TAD'S ENTERPRISE	537,018	44,625	1,352.99	66.94	0.00	1,419.93
4 N B A	1,960	1,140	29.56	1.71	25.73	57.00
TOTAL	**5,057,205**	**353,778**	**$9,488.83**	**$530.67**	**$25.73**	**$10,045.23**

COUNTY - MINERAL OPERATOR	1999 ACTUAL GROSS PROCEEDS	1999 ACTUAL NET PROCEEDS	1999 ACTUAL COUNTY TAX DUE	1999 ACTUAL STATE DEBT DUE	1999 ACTUAL STATE GF DUE	1999 ACTUAL TOTAL TAX DUE
1 KENNECOTT - RAWHIDE	36,004,005	0	0.00	0.00	0.00	0.00
2 KINROSS CANDELARIA	763,797	0	0.00	0.00	0.00	0.00
3 GREFCO	9,985	69	2.41	0.10	0.00	2.51
TOTAL	**36,777,787**	**69**	**$2.41**	**$0.10**	**$0.00**	**$2.51**

COUNTY - NYE OPERATOR	1999 ACTUAL GROSS PROCEEDS	1999 ACTUAL NET PROCEEDS	1999 ACTUAL COUNTY TAX DUE	1999 ACTUAL STATE DEBT DUE	1999 ACTUAL STATE GF DUE	1999 ACTUAL TOTAL TAX DUE
1 ROUND MOUNTAIN GOLD	152,710,392	4,929,385	172,035.54	7,394.08	67,039.64	246,469.26
2 BARRICK BULLFROG INC	22,462,324	0	0.00	0.00	0.00	0.00
3 DAISY GOLD MINING CO - M L	8,415,069	1,379,212	45,756.74	2,068.82	0.00	47,825.56
4 MUD CAMP MINING	4,360,126	909,652	31,716.84	1,364.48	0.00	33,081.32
5 PREMIER SERVICES - GABBS MAG	2,836,988	931,775	32,518.95	1,397.66	0.00	33,916.61
6 MAKOIL - MUNSON/TRAP	1,799,872	519,999	15,628.05	780.00	1,791.92	18,199.97
7 MAKOIL - GRANT	1,656,563	1,116,204	33,546.40	1,674.31	20,589.50	55,810.21
8 MAKOIL INC - TRAP SPRINGS	1,590,956	353,972	10,638.27	530.96	0.00	11,169.23
9 FORELAND - EAGLE SPRINGS	1,069,208	354,468	10,653.18	531.70	0.00	11,184.88
10 FORELAND - GHOST RANCH	611,946	294,156	8,840.56	441.23	3,955.22	13,237.01
11 WESTERN GENERAL - KATE SPRINGS	426,900	202,086	6,073.49	303.13	2,717.25	9,093.87
12 BIG WEST OIL & GAS	382,712	0	0.00	0.00	0.00	0.00
13 FRONTIER EXPLORATION 7403	249,513	12,421	373.30	18.63	0.00	391.93
14 CATHEDRAL GOLD	215,723	0	0.00	0.00	0.00	0.00
15 FORELAND - SAND DUNE	199,779	103,240	3,102.77	154.86	1,904.37	5,162.00
16 MAKOIL INC - BRITTON 13-21	197,846	34,222	1,028.51	51.33	0.00	1,079.84
17 MAKOIL - KATE SPRINGS 2-12	181,641	42,824	1,287.03	64.24	0.00	1,351.27
18 VANDERBILT	105,645	28,093	932.01	42.14	9.10	983.25
19 FRONTIER EXPLORATION 14-42	100,151	39,151	1,176.64	58.73	330.67	1,566.04
20 WESTERN GENERAL - TAYLOR 1 & 2	72,345	0	0.00	0.00	0.00	0.00
21 CROWELL, J	49,736	39,191	1,300.20	58.79	600.56	1,959.55
TOTAL	**199,695,435**	**11,290,051**	**$376,608.48**	**$16,935.09**	**$98,938.23**	**$492,481.80**

CALENDAR YEAR 1999 NET PROCEEDS OF MINERALS

COUNTY - PERSHING OPERATOR	1999 ACTUAL GROSS PROCEEDS	1999 ACTUAL NET PROCEEDS	1999 ACTUAL COUNTY TAX DUE	1999 ACTUAL STATE DEBT DUE	1999 ACTUAL STATE GF DUE	1999 ACTUAL TOTAL TAX DUE
1 COEUR ROCHESTER	52,251,450	9,345,655	267,323.12	14,018.48	185,941.15	467,282.75
2 FLORIDA CANYON	42,431,735	2,599,039	74,342.91	3,898.56	0.00	78,241.47
3 ROSEBUD MINING	32,560,492	9,003,158	257,526.33	13,504.74	179,126.83	450,157.90
4 EAGLE PICHER	6,438,071	779,939	22,309.38	1,169.91	0.00	23,479.29
5 U S GYPSUM	4,795,802	2,164,380	61,909.93	3,246.57	32,240.60	97,397.10
6 NUTRITIONAL ADDITIVES	178,311	8,850	253.15	13.28	0.00	266.43
7 VANDERBILT	118,036	0	0.00	0.00	0.00	0.00
8 AMERICAN COLLOID	62,909	62,909	1,799.45	94.36	1,251.64	3,145.45
TOTAL	138,836,806	23,963,930	$685,464.27	$35,945.90	$398,560.22	$1,119,970.39

COUNTY - STOREY OPERATOR	1999 ACTUAL GROSS PROCEEDS	1999 ACTUAL NET PROCEEDS	1999 ACTUAL COUNTY TAX DUE	1999 ACTUAL STATE DEBT DUE	1999 ACTUAL STATE GF DUE	1999 ACTUAL TOTAL TAX DUE
1 EAGLE PICHER	4,114,661	114,718	2,859.81	172.08	0.00	3,031.89
TOTAL	4,114,661	114,718	$2,859.81	$172.08	$0.00	$3,031.89

COUNTY - WASHOE OPERATOR	1999 ACTUAL GROSS PROCEEDS	1999 ACTUAL NET PROCEEDS	1999 ACTUAL COUNTY TAX DUE	1999 ACTUAL STATE DEBT DUE	1999 ACTUAL STATE GF DUE	1999 ACTUAL TOTAL TAX DUE
1 STEAMBOAT DEVELOPMENT CORP	13,117,180	0	0.00	0.00	0.00	0.00
2 ALTA GOLD COMPANY	8,000,619	0	0.00	0.00	0.00	0.00
3 CAITHNESS POWER	3,559,851	0	0.00	0.00	0.00	0.00
4 EMPIRE LIM PART - EMPIRE	1,921,203	932,826	22,275.88	1,399.24	0.00	23,675.12
5 STEAMBOAT ENVIROSYSTEMS	1,230,791	0	0.00	0.00	0.00	0.00
6 NEVADA CEMENT	475,397	0	0.00	0.00	0.00	0.00
7 WIND MOUNTAIN MINING COMPANY	124,960	0	0.00	0.00	0.00	0.00
TOTAL	28,430,001	932,826	$22,275.88	$1,399.24	$0.00	$23,675.12

COUNTY - WHITE PINE OPERATOR	1999 ACTUAL GROSS PROCEEDS	1999 ACTUAL NET PROCEEDS	1999 ACTUAL COUNTY TAX DUE	1999 ACTUAL STATE DEBT DUE	1999 ACTUAL STATE GF DUE	1999 ACTUAL TOTAL TAX DUE
1 B H P NV MINING - ROBINSON	32,071,039	0	0.00	0.00	0.00	0.00
2 BALD MOUNTAIN MINING - BALD MTN	28,020,691	0	0.00	0.00	0.00	0.00
3 ALTA GOLD - GRIFFON	6,727,949	3,123,769	106,754.81	4,685.65	29,129.15	140,569.61
TOTAL	66,819,679	3,123,769	$106,754.81	$4,685.65	$29,129.15	$140,569.61

CALENDAR YEAR 1999 NET PROCEEDS OF MINERALS

STATEWIDE - OPERATORS	1999 TOTAL ACTUAL GROSS PROCEEDS	1999 TOTAL ACTUAL NET PROCEEDS	1999 TOTAL ACTUAL COUNTY TAX DUE	1999 TOTAL ACTUAL STATE DEBT DUE	1999 TOTAL ACTUAL STATE GF DUE	1999 GRAND TOTAL ACTUAL TAX DUE
7 EUREKA	731,861,772	83,996,170	1,299,672.73	125,994.26	2,766,604.60	4,192,271.59
11 ELKO	529,340,222	129,601,234	2,949,983.29	194,401.85	3,335,676.56	6,480,061.70
8 LANDER	487,954,267	239,637,948	7,162,298.99	359,456.93	4,454,055.74	11,975,811.66
10 HUMBOLDT	310,592,488	946,284	18,742.85	1,419.43	123.96	20,286.24
21 NYE	199,695,435	11,290,051	376,608.48	16,935.09	98,938.23	492,481.80
8 PERSHING	138,836,806	23,963,930	685,464.27	35,945.90	398,560.22	1,119,970.39
3 WHITE PINE	66,819,679	3,123,769	106,754.81	4,685.65	29,129.15	140,569.61
10 CHURCHILL	47,009,120	4,381,074	108,111.77	6,571.60	14,250.15	128,933.52
3 MINERAL	36,777,787	69	2.41	0.10	0.00	2.51
7 WASHOE	28,430,001	932,826	22,275.88	1,399.24	0.00	23,675.12
4 CLARK	25,243,004	6,381,783	145,783.32	9,572.67	132,816.27	288,172.26
4 ESMERALDA	18,772,754	2,108,616	56,194.61	3,162.92	3,895.82	63,253.35
4 LYON	5,057,205	353,778	9,488.83	530.67	25.73	10,045.23
1 STOREY	4,114,661	114,718	2,859.81	172.08	0.00	3,031.89
3 LINCOLN	682,798	90,666	2,279.43	136.00	304.55	2,719.98
1 DOUGLAS	60,252	54,768	1,078.60	82.15	1,577.65	2,738.40
0 CARSON CITY	0	0	0.00	0.00	0.00	0.00
105 TOTAL	2,631,248,251	506,977,684	12,947,600.08	760,466.54	11,235,958.63	$ 24,944,025.25

COUNTY - CARSON CITY ROYALTY RECIPIENT	MINE	1999 ACTUAL ROYALTIES	1999 ACTUAL COUNTY TAX DUE	1999 ACTUAL STATE DEBT DUE	1999 ACTUAL STATE GF DUE	1999 ACTUAL TOTAL TAX DUE
0		0	0.00	0.00	0.00	0.00
TOTAL		0	$0.00	$0.00	$0.00	$0.00

COUNTY - CHURCHILL ROYALTY RECIPIENT	MINE	1999 ACTUAL ROYALTIES	1999 ACTUAL COUNTY TAX DUE	1999 ACTUAL STATE DEBT DUE	1999 ACTUAL STATE GF DUE	1999 ACTUAL TOTAL TAX DUE
1 CALIFORNIA ENERGY	DESERT PEAK	900,255	22,215.59	1,350.38	21,446.77	45,012.74
2 ELK RIVER MINERALS	DIXIE VALLEY	389,215	9,604.66	583.82	9,272.27	19,460.75
3 NEVADA LAND & RESOURCE CO	BRADY POWER PTNR	188,514	4,651.96	282.77	4,490.97	9,425.70
4 CALIFORNIA ENERGY	DIXIE VALLEY	101,609	2,507.41	152.41	2,420.63	5,080.45
5 F F & R	DESERT PEAK	46,479	1,146.96	69.72	1,107.27	2,323.95
6 DeBRAGA, LYLE	STILLWATER	14,769	364.45	22.15	351.84	738.44
7 DARLEY, W O	DESERT PEAK	13,526	333.78	20.29	322.23	676.30
8 ENERGY MINERALS	DESERT PEAK	12,415	306.36	18.62	295.76	620.74
9 WEISHAUPT, RICHARD	STILLWATER	12,049	297.33	18.07	287.04	602.44
10 STILLWATER FARMS INC	STILLWATER	12,049	297.33	18.07	287.04	602.44
11 JERNIGAN, MARGARET	STILLWATER	9,918	244.75	14.88	236.28	495.91
12 WEISHAUPT, RODNEY A	STILLWATER	9,037	223.01	13.56	215.29	451.86
13 WEISHAUPT, MARVIN	STILLWATER	9,037	223.01	13.56	215.29	451.86
14 VIERA, EDWARD W	STILLWATER	8,670	213.95	13.01	206.55	433.51
15 LAWRENCE, DOROTHY	STILLWATER	7,041	173.75	10.56	167.74	352.05
16 KOHL, RICHARD	NI-BR-HA	6,030	148.80	9.05	143.65	301.50
17 KOHL, OTTO JR	NI-BR-HA	6,030	148.80	9.05	143.65	301.50
18 HETTICK, JANET	NI-BR-HA	6,030	148.80	9.05	143.65	301.50
19 DeBRAGA, TED	STILLWATER	6,022	148.60	9.03	143.46	301.09
20 HOENIG, J	SODA LAKE	5,266	129.95	7.90	125.45	263.30
21 ARAI, KATHERINE	SODA LAKE	4,876	120.33	7.31	116.16	243.80
22 WEISHAUPT, RANDY	STILLWATER	4,519	111.52	6.78	107.66	225.96
23 WEISHAUPT, LYNN	STILLWATER	4,518	111.49	6.78	107.63	225.90
24 MARTIN, MABLE	STILLWATER	4,518	111.49	6.78	107.63	225.90
25 NELSON, LOLA M	STILLWATER	4,029	99.42	6.04	95.98	201.44
26 MEACHAM, NANCY & SUSAN	SODA LAKE	3,950	97.47	5.93	94.10	197.50
27 RONNOW, SHARON	STILLWATER	3,630	89.58	5.45	86.48	181.51
28 HUGHES, ROBERT	SODA LAKE	3,485	86.00	5.23	83.02	174.25
29 JORDAN, THOMAS D JR	STILLWATER	3,293	81.26	4.94	78.45	164.65
30 KENT, ROBERT	STILLWATER	2,571	63.44	3.86	61.25	128.55
31 KENT, ELEANOR	STILLWATER	2,571	63.44	3.86	61.25	128.55
32 MULLINS, A J	SODA LAKE	2,438	60.16	3.66	58.08	121.90
33 WEGGE, LOUISE	SODA LAKE	2,220	54.78	3.33	52.89	111.00
34 FITZ, HAROLD	STILLWATER	2,141	52.83	3.21	51.01	107.05
35 HUGHES, CARTER	SODA LAKE	2,009	49.58	3.01	47.86	100.45
36 KING, VAL	STILLWATER	1,277	31.51	1.92	30.42	63.85
37 WARD, W JR	SODA LAKE	1,219	30.08	1.83	29.04	60.95
38 THRASHER, J	SODA LAKE	1,209	29.83	1.81	28.80	60.44
39 ISENBERG, E	SODA LAKE	1,204	29.71	1.81	28.68	60.20
40 VAN DYKE, JOHN D	STILLWATER	1,071	26.43	1.61	25.51	53.55
41 VAN DYKE, JOHN	STILLWATER	1,071	26.43	1.61	25.51	53.55
42 KENT, BRUCE K	STILLWATER	819	20.21	1.23	19.51	40.95
43 HARVEY, W	SODA LAKE	606	14.95	0.91	14.44	30.30
44 FEIGHERY, C	SODA LAKE	557	13.75	0.84	13.27	27.86
TOTAL		1,823,762	$45,004.94	$2,735.69	$43,447.46	$91,188.09

COUNTY - CLARK ROYALTY RECIPIENT	MINE	1999 ACTUAL ROYALTIES	1999 ACTUAL COUNTY TAX DUE	1999 ACTUAL STATE DEBT DUE	1999 ACTUAL STATE GF DUE	1999 ACTUAL TOTAL TAX DUE
1 ALY, DENYS	FLORENCE	31,250	715.31	46.88	800.31	1,562.50
2 GUSTAFSON, C	FLORENCE	31,250	771.16	46.88	744.47	1,562.51
TOTAL		62,500	$1,486.47	$93.76	$1,544.78	$3,125.01

COUNTY - DOUGLAS ROYALTY RECIPIENT	MINE	1999 ACTUAL ROYALTIES	1999 ACTUAL COUNTY TAX DUE	1999 ACTUAL STATE DEBT DUE	1999 ACTUAL STATE GF DUE	1999 ACTUAL TOTAL TAX DUE
0		0	0.00	0.00	0.00	0.00
TOTAL		0	$0.00	$0.00	$0.00	$0.00

COUNTY - ELKO ROYALTY RECIPIENT	MINE	1999 ACTUAL ROYALTIES	1999 ACTUAL COUNTY TAX DUE	1999 ACTUAL STATE DEBT DUE	1999 ACTUAL STATE GF DUE	1999 ACTUAL TOTAL TAX DUE
1 EURO-NEVADA MINING CORP	MEIKLE	9,477,825	215,734.25	14,216.74	243,940.26	473,891.25
2 FRANCO-NEVADA MINING CORP	DEE MINE	273,675	6,229.39	410.51	7,043.85	13,683.75
3 EURO-NEVADA MINING CORP	DEE MINE	273,675	6,229.39	410.51	7,043.85	13,683.75
4 ELLISON MINERALS	JERRITT	229,995	5,235.15	344.99	5,919.61	11,499.75
5 JACKSON, PALMER	RAIN	75,337	1,728.83	113.01	1,925.01	3,766.85
6 ALBISU, EVELYN	KEN SNYDER	71,785	1,633.97	107.68	1,847.60	3,589.25
7 JACKSON, PETER	RAIN	37,670	864.45	56.51	962.54	1,883.50
8 HUTTON, DAVID A	DEE MINE	26,472	602.56	39.71	681.34	1,323.61
9 MONTROSE, P & T	RAIN	18,834	432.20	28.25	481.25	941.70
10 MONTROSE, D & G	RAIN	18,834	432.20	28.25	481.25	941.70
11 MONTROSE, A & F	RAIN	14,127	324.19	21.19	360.97	706.35
12 BOYACK, A & P	RAIN	10,210	234.30	15.32	260.89	510.51
13 HAMMOND, HELEN	RAIN	5,049	115.86	7.57	129.01	252.44
TOTAL		10,533,488	$239,796.74	$15,800.24	$271,077.43	$526,674.41

COUNTY - ESMERALDA ROYALTY RECIPIENT	MINE	1999 ACTUAL ROYALTIES	1999 ACTUAL COUNTY TAX DUE	1999 ACTUAL STATE DEBT DUE	1999 ACTUAL STATE GF DUE	1999 ACTUAL TOTAL TAX DUE
1 MARY MINING CO INC	MARY DUMPS	181,417	4,834.76	272.13	3,963.96	9,070.85
TOTAL		181,417	$4,834.76	$272.13	$3,963.96	$9,070.85

CALENDAR YEAR 1999 NET PROCEEDS OF MINERALS

COUNTY - EUREKA ROYALTY RECIPIENT	MINE	1999 ACTUAL ROYALTIES	1999 ACTUAL COUNTY TAX DUE	1999 ACTUAL STATE DEBT DUE	1999 ACTUAL STATE GF DUE	1999 ACTUAL TOTAL TAX DUE
1 FRANCO NEVADA	GOLDSTRIKE	18,586,418	287,587.65	27,879.63	613,853.63	929,320.91
2 BARRICK BULLFROG	GOLDSTRIKE	5,180,075	80,151.30	7,770.11	171,082.34	259,003.75
3 GOLD QUARRY TRUST	CARLIN I & II	3,610,995	55,872.93	5,416.49	119,260.33	180,549.75
4 ASH, ROY	CARLIN I & II	1,686,730	26,098.77	2,530.10	55,707.63	84,336.50
5 ASH, DANKO, HANNA	CARLIN I & II	1,686,730	26,098.77	2,530.10	55,707.63	84,336.50
6 HIGH DESERT MINERAL	GOLDSTRIKE	1,112,282	17,210.34	1,668.42	36,735.34	55,614.10
7 SANTA FE PACIFIC GOLD CORP	CARLIN I & II	836,145	12,937.67	1,254.22	27,615.36	41,807.25
8 PACINI, G & D	CARLIN TREND	262,658	4,064.11	393.99	8,674.81	13,132.91
9 EURO-NEVADA	MAGGIE CREEK	254,278	3,934.44	381.42	8,398.04	12,713.90
10 FRANCO NEVADA	DEEP STAR	240,835	3,726.44	361.25	7,954.06	12,041.75
11 EURO-NEVADA	GOOD HOPE	100,198	1,550.36	150.30	3,309.24	5,009.90
12 BARSTOW, MIKE	CARLIN I & II	72,650	1,124.11	108.98	2,399.41	3,632.50
13 BARSTOW, KATHRYN	CARLIN TREND	47,502	735.00	71.25	1,568.85	2,375.10
14 HARNESS, LES	CARLIN TREND	20,359	315.01	30.54	672.40	1,017.95
15 HARNESS, JAMES	CARLIN TREND	20,359	315.01	30.54	672.40	1,017.95
16 MOBIL OIL	BLACKBURN	12,584	194.71	18.88	415.61	629.20
17 BUCY, SUZANNE	BLACKBURN	10,210	157.98	15.32	337.21	510.51
18 ACKMAN, EDWARD	BLACKBURN	4,863	75.25	7.29	160.61	243.15
19 SANTA FE PACIFIC GOLD	BARTH	4,675	72.34	7.01	154.40	233.75
20 VEAL, H K & COMPANY	BLACKBURN	3,829	59.25	5.74	126.46	191.45
21 McLISH, H P	BLACKBURN	3,464	53.60	5.20	114.41	173.21
22 KWOK-KEATING, MAY	BLACKBURN	2,596	40.17	3.89	85.74	129.80
23 U S MINERALS	BLACKBURN	1,951	30.19	2.93	64.44	97.56
24 MARKS, T., KEITH	BLACKBURN	1,275	19.73	1.91	42.11	63.75
25 KLIKOFF, W ALEXANDER	BLACKBURN	1,018	15.75	1.53	33.62	50.90
26 ROYALTY ACQUISITIONS, LLP	BLACKBURN	944	14.61	1.42	31.18	47.21
27 SANDERS, RICHARD	BLACKBURN	928	14.36	1.39	30.65	46.40
28 PIONEER NATURAL RES	TOMERA RANCH	718	11.11	1.08	23.71	35.90
TOTAL		33,767,269	$522,480.96	$50,650.93	$1,115,231.62	$1,688,363.51

COUNTY - HUMBOLDT ROYALTY RECIPIENT	MINE	1999 ACTUAL ROYALTIES	1999 ACTUAL COUNTY TAX DUE	1999 ACTUAL STATE DEBT DUE	1999 ACTUAL STATE GF DUE	1999 ACTUAL TOTAL TAX DUE
1 EURO-NEVADA	GETCHELL	792,174	15,580.48	1,188.26	22,839.96	39,608.70
2 INDEPENDENCE MINING	MARIGOLD	400,781	7,882.56	601.17	11,555.32	20,039.05
3 DECKER, DONALD	MARIGOLD	217,364	4,275.12	326.05	6,267.04	10,868.21
4 LITTLE VALLEY RANCH	MARIGOLD	144,910	2,850.09	217.37	4,178.05	7,245.51
5 CENTURY GOLD	MARIGOLD	144,910	2,850.09	217.37	4,178.05	7,245.51
6 F W LEWIS INC	LEWIS	123,111	2,388.60	184.67	3,582.28	6,155.55
7 DECKER, UNITRUST	MARIGOLD	72,455	1,425.04	108.68	2,089.02	3,622.74
8 LIVERMORE, J S	PINSON	39,742	781.65	59.61	1,145.84	1,987.10
9 GALLI, P	PINSON	26,495	521.10	39.74	763.90	1,324.74
10 GETCHELL GOLD	PINSON	14,485	284.89	21.73	417.63	724.25
11 NOCETO, BARBARA	PINSON	10,401	204.57	15.60	299.88	520.05
12 CHRISTISON, VICTOR	PINSON	7,794	153.29	11.69	224.72	389.70
13 CHRISTISON, JAMES	PINSON	7,794	153.29	11.69	224.72	389.70
14 CHRISTISON, DIANA	PINSON	7,794	153.29	11.69	224.72	389.70
15 EURO-NEVADA	PINSON	6,111	120.19	9.17	176.19	305.55
16 MURPHY, MICHAEL	PINSON	4,289	84.36	6.43	123.66	214.45
17 PHILLIPS, PATRICIA	PINSON	3,895	76.61	5.84	112.30	194.75
18 MURPHY, KATE	PINSON	3,895	76.61	5.84	112.30	194.75
19 EURO-NEVADA	MARIGOLD	558	10.97	0.84	16.09	27.90
TOTAL		2,028,958	$39,872.80	$3,043.44	$58,531.67	$101,447.91

CALENDAR YEAR 1999 NET PROCEEDS OF MINERALS

COUNTY - LANDER ROYALTY RECIPIENT	MINE	1999 ACTUAL ROYALTIES	1999 ACTUAL COUNTY TAX DUE	1999 ACTUAL STATE DEBT DUE	1999 ACTUAL STATE GF DUE	1999 ACTUAL TOTAL TAX DUE
1 PLACER DOME US	GOLD ACRES	3,355,228	100,281.05	5,032.84	62,447.50	167,761.39
2 TAYLOR, VERNON F	GOLD ACRES	2,943,477	87,974.64	4,415.22	54,783.99	147,173.85
3 KENNECOTT	GOLD ACRES	2,236,819	66,854.05	3,355.23	41,631.68	111,840.96
4 ROYAL GOLD INC	PIPELINE PROJECT	2,215,475	66,216.12	3,323.21	41,234.42	110,773.75
5 CURTIS, JOANN W	GOLD ACRES	1,058,715	31,642.87	1,588.07	19,704.80	52,935.74
6 HOSPAH COAL COMPANY	MULE CANYON	786,660	23,511.69	1,179.99	14,641.32	39,333.00
7 HOWARD HUGHES CORP	McCOY	690,177	20,628.01	1,035.27	12,845.57	34,508.85
8 WILSON, JOAN B	GOLD ACRES	529,371	15,821.84	794.06	9,852.65	26,468.55
9 WILSON, W L	GOLD ACRES	529,344	15,821.03	794.02	9,852.15	26,467.20
10 SPRENGER, H B FAMILY TRUST	GOLD ACRES	504,149	15,068.01	756.22	9,383.22	25,207.45
11 E C M INC	PIPELINE PROJECT	251,791	7,525.53	377.69	4,686.33	12,589.55
12 WALDECK, W G	GOLD ACRES	235,270	7,031.75	352.91	4,378.85	11,763.51
13 WILSON, BRENT	GOLD ACRES	112,035	3,348.50	168.05	2,085.20	5,601.75
14 DENVER MINING CO	PIPELINE PROJECT	83,930	2,508.50	125.90	1,562.11	4,196.51
15 WILSON, SUZANNE	GOLD ACRES	63,732	1,904.82	95.60	1,186.18	3,186.60
16 WILSON, JULIET	GOLD ACRES	63,732	1,904.82	95.60	1,186.18	3,186.60
17 WILSON, HOLLIS	GOLD ACRES	63,732	1,904.82	95.60	1,186.18	3,186.60
18 LAYTON TRUST	GREYSTONE	57,673	1,723.73	86.51	1,073.41	2,883.65
19 WILSON, TIMOTHY	GOLD ACRES	56,016	1,674.21	84.02	1,042.57	2,800.80
20 WILSON, GREGORY	GOLD ACRES	56,016	1,674.21	84.02	1,042.57	2,800.80
21 MATTEONI, SUSAN	GOLD ACRES	56,016	1,674.21	84.02	1,042.57	2,800.80
22 BARATTA, DEBORAH	GOLD ACRES	56,016	1,674.21	84.02	1,042.57	2,800.80
23 STANFORD MGMT/MINERALS AD	BEOWAWE	29,766	889.65	44.65	554.00	1,488.30
24 WILLIAMS, F	GREYSTONE	20,231	604.66	30.35	376.54	1,011.55
25 CLINTON, N	GREYSTONE	20,231	604.66	30.35	376.54	1,011.55
26 GINN, ALLEN	BEOWAWE	19,864	593.70	29.80	369.71	993.21
27 WEITZMAN, LAWRENCE	BEOWAWE	5,601	167.40	8.40	104.25	280.05
28 BATZ, LILLIAN	BEOWAWE	2,375	70.98	3.56	44.20	118.74
29 SIMMONS, C & P	BEOWAWE	1,679	50.18	2.52	31.25	83.95
30 HARRIS, LLOYD	BEOWAWE	1,679	50.18	2.52	31.25	83.95
31 STOCCKETTI, D G	BEOWAWE	1,169	34.94	1.75	21.76	58.45
32 UYEDA, TOMOCHIKA	BEOWAWE	1,125	33.62	1.69	20.94	56.25
33 DERMENGIAN, ANNIE	BEOWAWE	1,125	33.62	1.69	20.94	56.25
34 AHERN, DOROTHY	BEOWAWE	1,125	33.62	1.69	20.94	56.25
35 THOMAS, GERALDINE	BEOWAWE	1,108	33.12	1.66	20.62	55.40
36 ROSSI, LORETTA	BEOWAWE	1,108	33.12	1.66	20.62	55.40
37 TOWNSEND, ADA	BEOWAWE	1,021	30.52	1.53	19.00	51.05
TOTAL		16,114,581	$481,632.59	$24,171.89	$299,924.58	$805,729.06

COUNTY - LINCOLN ROYALTY RECIPIENT	MINE	1999 ACTUAL ROYALTIES	1999 ACTUAL COUNTY TAX DUE	1999 ACTUAL STATE DEBT DUE	1999 ACTUAL STATE GF DUE	1999 ACTUAL TOTAL TAX DUE
1 FELLER HOLDING CORPORATIO	BLACKSTONE	18,156	456.46	27.23	424.11	907.80
2 HARRINGTON, SID	ROBIN #1,#2	461	11.59	0.69	10.77	23.05
3 JONES, MARSHA	ROBIN #1,#2	440	11.06	0.66	10.28	22.00
4 SONNENBERG, AMY	MACKIE PERLITE	243	6.11	0.36	5.68	12.15
5 SONNENBERG, CAMILLE	MACKIE PERLITE	243	6.11	0.36	5.68	12.15
6 SONNENBERG, DEVIN	MACKIE PERLITE	243	6.11	0.36	5.68	12.15
7 SONNENBERG, TRAVIS	MACKIE PERLITE	243	6.11	0.36	5.68	12.15
8 WILKIN, JENNA	MACKIE PERLITE	243	6.11	0.36	5.68	12.15
9 WILKIN, LAUNA	MACKIE PERLITE	243	6.11	0.36	5.68	12.15
10 WILKIN, SUSI	MACKIE PERLITE	243	6.11	0.36	5.68	12.15
11 WILKIN, TESSA	MACKIE PERLITE	243	6.11	0.36	5.68	12.15
TOTAL		21,001	$527.99	$31.46	$490.60	$1,050.05

COUNTY - LYON ROYALTY RECIPIENT	MINE	1999 ACTUAL ROYALTIES	1999 ACTUAL COUNTY TAX DUE	1999 ACTUAL STATE DEBT DUE	1999 ACTUAL STATE GF DUE	1999 ACTUAL TOTAL TAX DUE
0		0	0.00	0.00	0.00	0.00
TOTAL		0	$0.00	$0.00	$0.00	$0.00

COUNTY - MINERAL ROYALTY RECIPIENT	MINE	1999 ACTUAL ROYALTIES	1999 ACTUAL COUNTY TAX DUE	1999 ACTUAL STATE DEBT DUE	1999 ACTUAL STATE GF DUE	1999 ACTUAL TOTAL TAX DUE
1 KENNECOTT RAWHIDE	DENTON-RAWHIDE	949,539	33,138.91	1,424.31	12,913.73	47,476.95
2 KINROSS RAWHIDE MINING	DENTON-RAWHIDE	912,304	31,839.41	1,368.46	12,407.33	45,615.20
TOTAL		1,861,843	$64,978.32	$2,792.77	$25,321.06	$93,092.15

COUNTY - NYE ROYALTY RECIPIENT	MINE	1999 ACTUAL ROYALTIES	1999 ACTUAL COUNTY TAX DUE	1999 ACTUAL STATE DEBT DUE	1999 ACTUAL STATE GF DUE	1999 ACTUAL TOTAL TAX DUE
1 ORDRICH GOLD RESOURCES	ROUND MOUNTAIN	4,836,746	168,802.44	7,255.12	65,779.75	241,837.31
2 BURLINGTON RESOURCES	ROUND MOUNTAIN	2,341,092	81,704.11	3,511.64	31,838.85	117,054.60
3 LAYNE, H B	BULLFROG	858,293	28,474.73	1,287.44	13,152.48	42,914.65
4 HOMESTAKE MINING CO	MOTHER LODE MINE	188,339	5,921.19	282.51	3,213.25	9,416.95
5 CORN / AHERN	MOTHER LODE MINE	84,151	2,791.79	126.23	1,289.53	4,207.55
6 AMERICAN COMETRA INC	GRANT CANYON	82,588	2,482.10	123.88	1,523.42	4,129.40
7 CRISP, CLAIR	BULLFROG	42,600	1,413.30	63.90	652.80	2,130.00
8 FINA OIL & CHEMICAL	GRANT CANYON	36,180	1,087.35	54.27	667.38	1,809.00
9 TAYLOR, THOMAS & ASSOC.	TRAP SPRINGS	28,736	863.63	43.10	530.06	1,436.79
10 ENEROYAL	TRAP SPRINGS	24,850	746.84	37.28	458.38	1,242.50
11 ROBERTSON-FINLEY RES INC	TRAP SPRINGS	23,936	719.37	35.90	441.52	1,196.79
12 ENERGY INCOME FUND	EAGLE SPRINGS	22,914	688.66	34.37	422.67	1,145.70
13 GALLI, P E	STERLING	21,158	701.94	31.74	324.23	1,057.91
14 CRAWFORD, THOMAS	BULLFROG	17,600	583.90	26.40	269.70	880.00
15 POPP, THOMAS F	EAGLE SPRINGS	15,401	462.86	23.10	284.09	770.05
16 BURNETT, VIOLA	BULLFROG	14,753	489.45	22.13	226.07	737.65
17 T H C COMPANY	GRANT CANYON	14,737	442.91	22.11	271.84	736.86
18 SAGA EXPLORATION	STERLING MINE	14,457	454.51	21.69	246.65	722.85
19 TAYLOR, LISA	KATE SPR #1	13,030	391.60	19.55	240.35	651.50
20 ENERGY INCOME FUND	GHOST RANCH	12,897	387.61	19.35	237.90	644.86
21 MITCHELL, JAY	BRITTON / M RANCH	12,418	373.21	18.63	229.06	620.90
22 McJUNKIN, KATHY	BRITTON 13-21	12,412	373.03	18.62	228.95	620.60
23 HINMAN, HARRY	GRANT CANYON	12,272	368.82	18.41	226.37	613.60
24 DAVIS, VIRGINIA	BULLFROG	12,240	406.07	18.36	187.57	612.00
25 POPP, THOMAS F	GHOST RANCH	11,028	331.44	16.54	203.42	551.40
26 DAVIS, THOMAS E	BULLFROG	10,832	359.36	16.25	165.99	541.60
27 RANSOM, KENNETH	EAGLE SPRINGS	9,901	297.56	14.85	182.63	495.04
28 HEMUS INC	GRANT CANYON	9,264	278.42	13.90	170.88	463.20
29 BEAIRD, PAUL	GRANT CANYON	9,264	278.42	13.90	170.88	463.20
30 McGONNIGAL, S & P	MUNSONRANCH TS	9,210	276.80	13.82	169.89	460.51
31 BEAIRD, PAUL	TRAP SPRINGS	9,167	275.51	13.75	169.09	458.35
32 T H C COMPANY	TRAP SPRINGS	8,743	262.76	13.11	161.27	437.14
33 BERRY PETROLEUM	TRAP SPRINGS	8,536	256.54	12.80	157.46	426.80
34 JACKSON, AVA MARIE	BRITTON 13-21	8,428	253.30	12.64	155.46	421.40

COUNTY - NYE ROYALTY RECIPIENT	MINE	1999 ACTUAL ROYALTIES	1999 ACTUAL COUNTY TAX DUE	1999 ACTUAL STATE DEBT DUE	1999 ACTUAL STATE GF DUE	1999 ACTUAL TOTAL TAX DUE
35 LYDDON, JOHN	EAGLE SPRINGS	8,371	251.58	12.56	154.41	418.55
36 FORELAND CORP	KATE SPRINGS 2-12	8,255	248.10	12.38	152.27	412.75
37 PETCON	FX 7403	8,219	247.01	12.33	151.61	410.95
38 REDSTONE, USA	ASH MEADOWS	7,564	263.73	11.35	103.12	378.20
39 ROEMER, LAMAR	KATE SPR 2-12	7,459	224.17	11.19	137.59	372.95
40 ELAND ENERGY	FX 7403	5,903	177.41	8.85	108.89	295.15
41 HEMUS INC	TRAP SPRINGS-APC	5,563	167.19	8.34	102.62	278.15
42 PRIDE ENERGY	BACON FLAT 23-17	5,505	165.45	8.26	101.55	275.26
43 RANSOM, KENNETH	GHOST RANCH	5,503	165.39	8.25	101.51	275.15
44 NELSON, ARGYLE	EAGLE SPRINGS	5,269	158.35	7.90	97.19	263.44
45 FRENCH, DON	KATE SPR #1	5,219	156.85	7.83	96.27	260.95
46 DUNCAN, ANGELINA	FX 7403	4,990	149.97	7.49	92.05	249.51
47 GENE F LANG & CO	FX 7403	4,822	144.92	7.23	88.95	241.10
48 McGONNIGAL, W-L	MUNSONRANCH TS	4,606	138.43	6.91	84.96	230.30
49 ALBANY GOLD CORPORATION	STERLING	4,475	140.69	6.71	76.35	223.75
50 PYES, HUGO	TRAP SPRINGS	4,337	130.34	6.51	80.00	216.85
51 ENERGY INCOME FUND	SAND DUNE	4,313	129.62	6.47	79.56	215.65
52 T H C COMPANY	KATE SPR 2-12	4,245	127.58	6.37	78.30	212.25
53 LEVY, MARK	KATE SPR #1	4,245	127.58	6.37	78.30	212.25
54 CHATTIN, KEN	BRITTON 13-21	4,165	125.17	6.25	76.83	208.25
55 AMERICAN COMETRA INC	BACON FLAT 23-17	3,992	119.98	5.99	73.64	199.61
56 HINMAN, HARRY	TRAP SPRINGS	3,932	118.17	5.90	72.53	196.60
57 POPP, THOMAS F	SAND DUNE FIELD	3,676	110.48	5.51	67.81	183.80
58 DUNE PARTNERS, LLC	EAGLE SPRINGS	3,632	109.16	5.45	67.00	181.61
59 FERGUSON TRUST	TRAP SPRINGS	3,561	107.02	5.34	65.69	178.05
60 TAYLOR, LISA	TAYLOR FED #1	3,403	102.27	5.10	62.77	170.14
61 TRAMMEL, ALICE	TRAP SPRINGS	3,239	97.34	4.86	59.75	161.95
62 LIVERMORE, J S	STERLING	3,238	101.80	4.86	55.24	161.90
63 McGONNIGAL, S & P	TRAP SPRINGS	3,215	96.62	4.82	59.30	160.74
64 FINLEY, MARK	GRANT CANYON	3,123	93.86	4.68	57.61	156.15
65 FINLEY, J D	GRANT CANYON	3,123	93.86	4.68	57.61	156.15
66 NELSON, ARGYLE	GHOST RANCH	3,060	91.97	4.59	56.44	153.00
67 FINA OIL & CHEMICAL	BACON FLAT 23-17	2,859	85.92	4.29	52.74	142.95
68 COREXCAL	BACON FLAT 23-17	2,753	82.74	4.13	50.78	137.65
69 FINLEY, MARK	TRAP SPRINGS	2,721	81.78	4.08	50.19	136.05
70 FINLEY, J D	TRAP SPRINGS	2,721	81.78	4.08	50.19	136.05
71 T H C COMPANY	BACON FLAT 23-17	2,267	68.13	3.40	41.82	113.35
72 HINMAN, HARRY	KATE SPRINGS	2,122	63.77	3.18	39.14	106.09
73 GUIDERA, JACK	TRAP SPRINGS	2,118	63.65	3.18	39.07	105.90
74 RANSOM, KENNETH	KATE SPRING FIELD	1,937	58.21	2.91	35.73	96.85
75 RANSOM, KENNETH	SAND DUNE FIELD	1,849	55.57	2.77	34.11	92.45
76 TRUFFLE HUNTER GROUP, LLC	BACON FLAT 23-17	1,807	54.31	2.71	33.33	90.35
77 PARADOR MINING COMPANY INC	BULLFROG	1,789	59.35	2.68	27.41	89.44
78 BABINEC, JOSEPH	TRAP SPRINGS	1,733	52.08	2.60	31.97	86.65
79 McGONNIGAL, W-L	TRAP SPRINGS	1,607	48.30	2.41	29.64	80.35
80 FINLEY, DANA	GRANT CANYON	1,562	46.94	2.34	28.81	78.09
81 LINDQUIST, JOAN GILMORE	CENEX 5-14, 5-14 A	1,547	46.49	2.32	28.54	77.35
82 GRIESS, VALERIE G	CENEX 5-14, 5-14 A	1,547	46.49	2.32	28.54	77.35
83 GILMORE, PRISCILLA F	CENEX 5-14, 5-14 A	1,547	46.49	2.32	28.54	77.35
84 GILMORE, M REED JR	CENEX 5-14, 5-14 A	1,547	46.49	2.32	28.54	77.35
85 GILMORE, J C	CENEX 5-14, 5-14 A	1,547	46.49	2.32	28.54	77.35
86 FINLEY MANAGEMENT CO	TRAP SPRINGS	1,502	45.14	2.25	27.71	75.10
87 ALEXANDER, BARBARA K	MUNSONRANCH TS	1,479	44.45	2.22	27.28	73.95
88 FINLEY MANAGEMENT CO	GRANT CANYON	1,420	42.68	2.13	26.19	71.00
89 AMERICAN COMETRA INC	FX 7403	1,405	42.23	2.11	25.92	70.26
90 DUNE PARTNERS, LLC	GHOST RANCH FIELD	1,396	41.96	2.09	25.75	69.80
91 FINLEY, DANA	TRAP SPRINGS	1,361	40.90	2.04	25.11	68.05

COUNTY - NYE ROYALTY RECIPIENT	MINE	1999 ACTUAL ROYALTIES	1999 ACTUAL COUNTY TAX DUE	1999 ACTUAL STATE DEBT DUE	1999 ACTUAL STATE GF DUE	1999 ACTUAL TOTAL TAX DUE
92 RONNING, GRABLE BOSWORTH	MUNSONRANCH TS	1,205	36.22	1.81	22.23	60.26
93 ENERGY INCOME FUND	KATE SPRINGS	1,202	36.12	1.80	22.17	60.09
94 GOLDSTEIN TRUST	MUNSONRANCH TS	1,167	35.07	1.75	21.53	58.35
95 D & R INVESTMENTS	EAGLE SPRINGS	1,157	34.77	1.74	21.34	57.85
96 ROOP, JAMES	TRAP SPRINGS	1,102	33.12	1.65	20.33	55.10
97 KANOWA PETROLEUM	EAGLE SPRING FIELD	1,024	30.78	1.54	18.89	51.21
98 NELSON, ARGYLE	SAND DUNE FIELD	999	30.02	1.50	18.43	49.95
99 EURO-NEVADA	STERLING	980	30.81	1.47	16.72	49.00
100 HINMAN, HARRY	BACON FLAT 23-17	950	28.55	1.43	17.52	47.50
101 CUNNINGHAM, PAUL S	MUNSONRANCH TS	949	28.52	1.42	17.51	47.45
102 LASRICH, B	MUNSONRANCH TS	937	28.16	1.41	17.28	46.85
103 BRITTON, ERNEST	BRITTON 13-21	919	27.62	1.38	16.95	45.95
104 BUTLER, WOHLFORD & 4-W PET	FX 7403	797	23.95	1.20	14.70	39.85
105 BRAVO IV	TRAP SPRINGS-APC	776	23.32	1.16	14.31	38.79
106 RAYBOURN, W B	FX 7403	761	22.87	1.14	14.04	38.05
107 FINLEY COMPANY	FX 7403	759	22.81	1.14	14.00	37.95
108 ROBERTSON-FINLEY RES INC	FX 7403	754	22.66	1.13	13.91	37.70
109 FINLEY PETROLEUM INC	FX 7403	754	22.66	1.13	13.91	37.70
110 EVANS, DAVID	FX 7403	725	21.79	1.09	13.37	36.25
111 DUNCAN, ANGELINA	MNSONRNCH TS1423	713	21.43	1.07	13.15	35.65
112 ALEXANDER, B 1983 TRUST	MUNSONRANCH TS	696	20.92	1.04	12.84	34.80
113 SHIDLER, M & M	FX 7403	656	19.72	0.98	12.10	32.80
114 BEVERIDGE, R C	TRAP SPRINGS-APC	642	19.29	0.96	11.84	32.09
115 FINLEY, MARK	FX 7403	640	19.23	0.96	11.81	32.00
116 WARBURTON, MICHELLE	MUNSONRANCH TS	584	17.55	0.88	10.77	29.20
117 RONNING, G B 1983 TRUST	MUNSONRANCH TS	567	17.04	0.85	10.46	28.35
118 FINLEY, J D	FX 7403	540	16.23	0.81	9.96	27.00
119 SHAPIRO, MARVIN	GRANT CANYON	508	15.27	0.76	9.37	25.40
120 T H C COMPANY	FX 7403	494	14.85	0.74	9.11	24.70
121 BARESH, ROGER	GRANT CANYON	492	14.79	0.74	9.08	24.61
122 RONNING, GARY	TRAP SPRINGS	483	14.52	0.72	8.91	24.15
123 DUNE PARTNERS, LLC	SAND DUNE	483	14.52	0.72	8.91	24.15
124 FINLEY, MARK	BACON FLAT 23-17	468	14.07	0.70	8.63	23.40
125 FINLEY, J D	BACON FLAT 23-17	468	14.07	0.70	8.63	23.40
126 NELSON, ARGYLE	KATE SPRINGS 12-2	454	13.64	0.68	8.37	22.69
127 KNEUBUHL, SUZANNE	KATE SPRNG	454	13.64	0.68	8.37	22.69
128 BARESH, ROGER	TRAP SPRINGS	440	13.22	0.66	8.12	22.00
129 SHAPIRO, MARVIN	TRAP SPRINGS	429	12.89	0.64	7.91	21.44
130 FASH, LEAH	GRANT CANYON	398	11.96	0.60	7.34	19.90
131 FINLEY MANAGEMENT CO	BACON FLAT 23-17	382	11.48	0.57	7.05	19.10
132 HATCH GROUP	MUNSONRANCH TS	377	11.33	0.57	6.95	18.85
133 A - 8 INVESTMENTS	MUNSONRANCH TS	377	11.33	0.57	6.95	18.85
134 BARTON, ROY	TAYLOR FED #1&#2	371	11.15	0.56	6.84	18.55
135 HERRING, DONNA M	TAYLOR FED #1&#2	369	11.09	0.55	6.81	18.45
136 FASH, LEAH	TRAP SPRINGS	327	9.83	0.49	6.03	16.35
137 FINLEY, DANA	BACON FLAT 23-17	319	9.59	0.48	5.88	15.95
138 LOVITCH, KAREN	MUNSONRANCH TS	292	8.78	0.44	5.39	14.61
139 FINNERMAN, PAT	MUNSONRANCH TS	292	8.78	0.44	5.39	14.61
140 VAUGHN PETROLEUM INC.	TRAP SPRINGS	243	7.30	0.36	4.48	12.14
141 PINEY FORK PRODUCTION	FX 7403	213	6.40	0.32	3.93	10.65
142 FINLEY, DANIEL R	FX 7403	213	6.40	0.32	3.93	10.65
143 FINLEY, DANA	FX 7403	125	3.76	0.19	2.31	6.26
144 FINLEY MANAGEMENT CO	FX 7403	125	3.76	0.19	2.31	6.26
TOTAL		9,071,089	$311,055.58	$13,606.65	$128,892.22	$453,554.45

CALENDAR YEAR 1999 NET PROCEEDS OF MINERALS

COUNTY - PERSHING ROYALTY RECIPIENT	MINE	1999 ACTUAL ROYALTIES	1999 ACTUAL COUNTY TAX DUE	1999 ACTUAL STATE DEBT DUE	1999 ACTUAL STATE GF DUE	1999 ACTUAL TOTAL TAX DUE
1 EURO-NEVADA MINING CORP	ROSEBUD MINE	1,408,094	40,277.12	2,112.14	28,015.44	70,404.70
2 RANLEIGH INTERNATIONAL	FLORIDA CANYON	728,350	20,833.72	1,092.53	14,491.25	36,417.50
3 SANTA FE PACIFIC GOLD	EAGLE PICHER	264,471	7,564.93	396.71	5,261.92	13,223.56
4 HALL, HANNAH	FLORIDA CANYON	73,998	2,116.64	111.00	1,472.26	3,699.90
5 SANTA FE PACIFIC GOLD	SEXTON	6,898	197.31	10.35	137.24	344.90
TOTAL		**2,481,811**	**$70,989.72**	**$3,722.73**	**$49,378.11**	**$124,090.56**

COUNTY - STOREY ROYALTY RECIPIENT	MINE	1999 ACTUAL ROYALTIES	1999 ACTUAL COUNTY TAX DUE	1999 ACTUAL STATE DEBT DUE	1999 ACTUAL STATE GF DUE	1999 ACTUAL TOTAL TAX DUE
1 KNIGHT, JAMES	CELATOM	14,560	362.97	21.84	343.19	728.00
TOTAL		**14,560**	**$362.97**	**$21.84**	**$343.19**	**$728.00**

COUNTY - WASHOE ROYALTY RECIPIENT	MINE	1999 ACTUAL ROYALTIES	1999 ACTUAL COUNTY TAX DUE	1999 ACTUAL STATE DEBT DUE	1999 ACTUAL STATE GF DUE	1999 ACTUAL TOTAL TAX DUE
1 FLEETWOOD CORPORATION	STEAMBOAT II & III	375,029	10,762.58	562.54	7,426.32	18,751.44
2 GUISTI TRUST	STEAMBOAT II & III	131,774	3,781.65	197.66	2,609.39	6,588.70
3 SIERRA PACIFIC POWER COMPA	STEAMBOAT SPGS	127,576	3,661.18	191.36	2,526.26	6,378.80
4 BENSON, S & H	STEAMBOAT SPGS	52,371	1,502.94	78.56	1,037.05	2,618.55
5 KOSMOS COMPANY	EMPIRE GEOTHERMA	45,576	1,088.35	68.36	1,122.08	2,278.79
6 REDFIELD TRUST	STEAMBOAT SPGS	18,183	503.31	27.27	378.57	909.15
7 GEOTHERMAL RESOURCES INT	STEAMBOAT SPGS	9,053	250.59	13.58	188.48	452.65
8 CATON PROPERTIES	STEAMBOAT SPGS	4,503	124.64	6.75	93.75	225.14
9 WEST, RAYMOND & BETTY	STEAMBOAT SPRS	1,572	43.51	2.36	32.73	78.60
10 CALPINE GEYSERS CO L P	STEAMBOAT SPGS	1,126	31.17	1.69	23.44	56.30
11 HARRIS, RICHARD	STEAMBOAT SPGS	1,091	30.20	1.64	22.71	54.55
12 BOOTH, MARTIN	STEAMBOAT SPGS	1,034	29.67	1.55	20.48	51.70
13 VINING, MERLIN	STEAMBOAT SPGS	629	17.41	0.94	13.10	31.45
14 VELEY, JOHN	STEAMBOAT SPGS	629	17.41	0.94	13.10	31.45
15 SWIGER, JANET	STEAMBOAT SPGS	629	17.41	0.94	13.10	31.45
16 BEAVER, GRACE	STEAMBOAT SPGS	629	17.41	0.94	13.10	31.45
17 NOBLE, JOHN E	STEAMBOAT SPGS	628	17.38	0.94	13.07	31.39
18 NOBLE, DONALD E	STEAMBOAT SPGS	628	17.38	0.94	13.07	31.39
19 POWERS, WINONA L	STEAMBOAT SPGS	420	11.63	0.63	8.74	21.00
20 POWERS, RAYMOND	STEAMBOAT SPGS	420	11.63	0.63	8.74	21.00
21 SNOOK, JULIE	STEAMBOAT SPGS	419	11.60	0.63	8.72	20.95
22 VINING, MAYBELLE	STEAMBOAT SPGS	184	5.09	0.28	3.83	9.20
23 VINING, JOHN	STEAMBOAT SPGS	184	5.09	0.28	3.83	9.20
24 VINING, RAYMOND	STEAMBOAT SPGS	157	4.35	0.24	3.27	7.86
25 VINING, MARGARET	STEAMBOAT SPGS	157	4.35	0.24	3.27	7.86
26 VINING, JAMES	STEAMBOAT SPGS	157	4.35	0.24	3.27	7.86
27 VINING, EDWARD	STEAMBOAT SPGS	157	4.35	0.24	3.27	7.86
28 ETZWILER, R	STEAMBOAT SPGS	157	4.35	0.24	3.27	7.86
29 DONAHUE, OLLIE	STEAMBOAT SPGS	157	4.35	0.24	3.27	7.86
TOTAL		**775,229**	**$21,985.33**	**$1,162.85**	**$15,613.28**	**$38,761.46**

CALENDAR YEAR 1999 NET PROCEEDS OF MINERALS

COUNTY - WHITE PINE ROYALTY RECIPIENT	MINE	1999 ACTUAL ROYALTIES	1999 ACTUAL COUNTY TAX DUE	1999 ACTUAL STATE DEBT DUE	1999 ACTUAL STATE GF DUE	1999 ACTUAL TOTAL TAX DUE
1 ROYAL GOLD INC	BALD MOUNTAIN	410,246	14,020.16	615.37	5,876.77	20,512.30
2 FRANCO - NEVADA MINING	ROBINSON MINE	354,887	12,128.26	532.33	5,083.76	17,744.35
3 HAGER, ROBERT R	BALD MOUNTAIN	208,200	7,115.24	312.30	2,982.47	10,410.01
4 HAGER, HAROLD	BALD MOUNTAIN	205,073	7,008.37	307.61	2,937.67	10,253.65
5 EURO-NEVADA MINING CORP	ALLIGATOR RIDGE	197,875	6,762.38	296.81	2,834.56	9,893.75
6 GRIFFON RESOURCES	GRIFFON	140,615	4,805.52	210.92	2,014.31	7,030.75
7 CAMBELL, LYLE TRUST	ALLIGATOR-YANKEE	21,972	750.89	32.96	314.75	1,098.60
TOTAL		**1,538,868**	**$52,590.82**	**$2,308.30**	**$22,044.29**	**$76,943.41**

STATEWIDE	1999 TOTAL ACTUAL ROYALTIES	1999 TOTAL ACTUAL COUNTY TAX DUE	1999 TOTAL ACTUAL STATE DEBT DUE	1999 TOTAL ACTUAL STATE GF DUE	1999 GRAND TOTAL ACTUAL TAX DUE
28 EUREKA	33,767,269	522,480.96	50,650.93	1,115,231.62	1,688,363.51
37 LANDER	16,114,581	481,632.59	24,171.89	299,924.58	805,729.06
13 ELKO	10,533,488	239,796.74	15,800.24	271,077.43	526,674.41
144 NYE	9,071,089	311,055.58	13,606.65	128,892.22	453,554.45
5 PERSHING	2,481,811	70,989.72	3,722.73	49,378.11	124,090.56
19 HUMBOLDT	2,028,958	39,872.80	3,043.44	58,531.67	101,447.91
2 MINERAL	1,861,843	64,978.32	2,792.77	25,321.06	93,092.15
44 CHURCHILL	1,823,762	45,004.94	2,735.69	43,447.46	91,188.09
7 WHITE PINE	1,538,868	52,590.82	2,308.30	22,044.29	76,943.41
29 WASHOE	775,229	21,985.33	1,162.85	15,613.28	38,761.46
1 ESMERALDA	181,417	4,834.76	272.13	3,963.96	9,070.85
2 CLARK	62,500	1,486.47	93.76	1,544.78	3,125.01
11 LINCOLN	21,001	527.99	31.46	490.60	1,050.05
1 STOREY	14,560	362.97	21.84	343.19	728.00
0 LYON	0	0.00	0.00	0.00	0.00
0 DOUGLAS	0	0.00	0.00	0.00	0.00
0 CARSON CITY	0	0.00	0.00	0.00	0.00
343 STATEWIDE TOTAL	**80,276,376**	**1,857,599.99**	**120,414.68**	**2,035,804.25**	**4,013,818.92**

STATEWIDE	1999 TOTAL ACTUAL GROSS PROCEEDS	1999 TOTAL ACTUAL NET PROCEEDS	1999 TOTAL ACTUAL COUNTY TAX DUE	1999 TOTAL ACTUAL STATE DEBT DUE	1999 TOTAL ACTUAL STATE GF DUE	1999 GRAND TOTAL ACTUAL TAX DUE
105 OPERATORS	$2,631,248,251	$506,977,684	$12,947,600.08	$760,466.54	$11,235,958.63	$24,944,025.25
343 ROYALTY RECIPIENTS		$ 80,276,376	$1,857,599.99	$120,414.68	$2,035,804.25	$4,013,818.92
448 GRAND TOTAL		$587,254,060	$14,805,200.07	$880,881.22	$13,271,762.88	$28,957,844.17